

TYPE

NOTICE OF INTENTION TO DRILL

C-1
11-1031TO BE FILED WITH THE STATE CORPORATION COMMISSION
PRIOR TO COMMENCEMENT OF WELLAPI Number 15-051-21,537,000
(For office use only)



1. Operator Drilling Oil, Inc.
Address Rt. #1, Victoria, KS 67671
2. Contractor Drilling Oil, Inc.
Address Rt. #1, Victoria, KS 67671
3. Type of Equipment: Rotary Cable Tool _____
4. Well to be Drilled for: Oil Gas _____
Disposal _____ Input _____ Other _____
5. Depth of Deepest Fresh Water within 1 mile 50 ft.
6. Depth of Municipal Water Well within 3 miles none ft.
7. Depth to Protect all Fresh Water 75 ft.
8. Amount of Surface Casing to be set 125+ ft.
9. Alternate No. 1 _____ No. 2


Starting Date August 7, 1978County EllisSec 12 Twp 13 S Rge 18 ^{NE/4} _WSpot Location 150' West of C-N₂-N₂ NE/4Nearest Lease Line 330 ft.Lease Name UbartWell No. A-14Est. Total Depth 3650 ft.

REMARKS:

OPERATOR STATES THAT HE WILL COMPLY WITH K. S. A. 53-12B

Signature of Operator



**State Corporation Commission of Kansas
Conservation Division
245 North Water
Wichita, Kansas 67202**

**RECEIVED
STATE CORPORATION COMMISSION**

AUG 02 1978

**CONSERVATION DIVISION
Wichita, Kansas**

(IF PREFERRED, MAIL IN ENVELOPE)