

CARD MUST BE TYPED

State of Kansas
NOTICE OF INTENTION TO DRILL
(see rules on reverse side)

CARD MUST BE SIGNED

Starting Date: 6 19 84
month day year

API Number 15- 051-01,016-

OPERATOR: License # 5114
Name NATIONAL DEVELOPMENT COMPANY
Address 205 E. Central Suite 120
City/State/Zip Wichita, Kansas 67202
Contact Person Wayne Merchant
Phone 316/267-1331

..... C-W/2 SE, SW, Sec ... 1, Twp 13 ... S, Rge 18 ...
(location) East West

..... 660 Ft North from Southeast Corner of Section
..... 3630 Ft West from Southeast Corner of Section
(Note: Locate well on Section Plat on reverse side)


CONTRACTOR: License # 5386
Name PRODUCTION DRILLING, INC.
City/State Hays, Kansas 67601

Nearest lease or unit boundary line 330 feet.
County Ellis
Lease Name Crissman SWD Well# I-A

Well Drilled For: **Well Class:** **Type Equipment:**
 Oil Swd Infield Mud Rotary
 Gas Inj Pool Ext. Air Rotary
 OWWO Expl Wildcat Cable


Domestic well within 330 feet: yes no
Municipal well within one mile: yes no

If OWWO: old well info as follows:
Operator BAY PETROLEUM CORPORATION
Well Name Keys #2
Comp Date 1943 Old Total Depth 3605
Projected Total Depth 1300 feet
Projected Formation at TD Cedar Hills
Expected Producing Formations none

Depth to Bottom of fresh water 200 feet
Lowest usable water formation Dakota
Depth to Bottom of usable water 600 feet
Surface pipe by Alternate: 1 2
Surface pipe ~~set~~ set 1332 feet
Conductor pipe if any required none feet
Ground surface elevation 2081 feet MSL
This Authorization Expires 1/9/85
Approved By 7/19/84


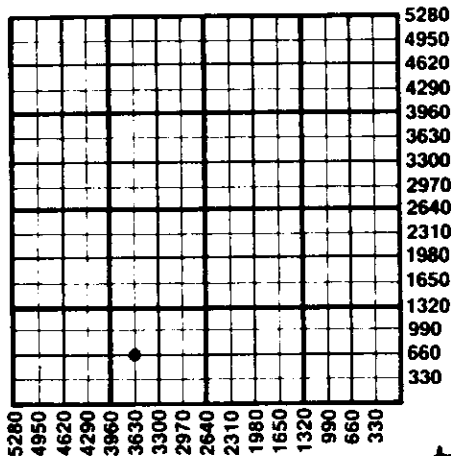
I certify that we will comply with K.S.A. 55-101, et seq., plus eventually plugging hole to K.C.C. specifications.

Date 7/09/84 Signature of Operator or Agent

 Title Agent
Sally R. Byers
MHC/KOHE 7/30/84

Must be filed with the K.C.C. five (5) days prior to commencing well
 This card void if drilling not started within six (6) months of date received by K.C.C.

A Regular Section of Land
 1 Mile = 5,280 Ft.



Important procedures to follow:

1. Notify District office before setting surface casing.
2. Set surface casing by circulating cement to the top.
3. File completion forms ACO-1 with K.C.C. within 90 days of well completion, following instructions on ACO-1, side I, and including copies of wireline logs.
4. Notify District office 48 hours prior to old well workover or re-entry.
5. Prior to plugging, prepare a plugging plan, then obtain agreement from the appropriate district office for an approved plugging plan.
6. Submit plugging report (CP-4) to K.C.C. after plugging is completed.
7. Obtain an approved injection docket number before disposing of salt water.
8. Notify K.C.C. within 10 days when injection commences or terminates.
9. If an alternate 2 completion, cement in the production pipe from below any usable water to surface within 120 days of spud date.

JUNSERVATION DIVISION
 WICHITA, KANSAS

RECEIVED
 DIVISION COMMISSION

1111 30 1984

06-30-84

RECEIVED
 STATE
 JUL 9 1984
 58-60-70

State Corporation Commission of Kansas
 Conservation Division
 200 Colorado Derby Building
 Wichita, Kansas 67202
 (316) 263-3238