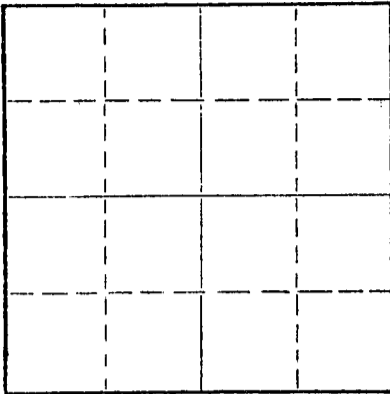


15-051-20342-00-00

WELL PLUGGING RECORD

Give All Information Completely
Make Required Affidavit
Mail or Deliver Report to:
Conservation Division
State Corporation Commission
212 No. Market
Wichita, Kansas

NORTH



Locate well correctly on above
Section Plat

Location as "NE/CNW/SW" or footage from lines Ellis County, Sec. 19 Twp. 13 Rge. 18 (E) W (W)
Lease Owner Don E. Pratt Oil Operations
Lease Name Schenk A Well No. 1
Office Address Box 390, Hays, Kansas 67601
Character of Well (completed as Oil, Gas or Dry Hole) Dry Hole
Date well completed 10-31 1968
Application for plugging filed 10-31 1968
Application for plugging approved 10-31 1968
Plugging commenced 10-31 1968
Plugging completed 10-31 1968
Reason for abandonment of well or producing formation Dry Hole

If a producing well is abandoned, date of last production _____ 19____
Was permission obtained from the Conservation Division or its agents before plugging was commenced? Yes

Name of Conservation Agent who supervised plugging of this well Leo Massey
Producing formation _____ Depth to top _____ Bottom _____ Total Depth of Well _____ Feet
Show depth and thickness of all water, oil and gas formations.


OIL, GAS OR WATER RECORDS

CASING RECORD

FORMATION	CONTENT	FROM	TO	SIZE	PUT IN	PULLED OUT
Surface Pipe				8 5/8"	192'	

Describe in detail the manner in which the well was plugged, indicating where the mud fluid was placed and the method or methods used in introducing it into the hole. If cement or other plugs were used, state the character of same and depth placed, from _____ feet to _____ feet for each plug set.

1st. plug was set @ 500' with 70 sacks cement
2nd. plug was set @ 180' with 20 sacks cement
3rd. plug was set @ 40' with 10 sacks cement
Cementing to bottom of cellar



(If additional description is necessary, use BACK of this sheet)

Name of Plugging Contractor L. J. Dreiling & Sons, Inc.
Address Route 2, Victoria, Kansas 67671


STATE OF KANSAS, COUNTY OF ELLIS, ss.

I, Leo F. Dreiling (employee of owner) or (~~owner or operator~~) of the above-described well, being first duly sworn on oath, says: That I have knowledge of the facts, statements, and matters herein contained and the log of the above-described well as filed and that the same are true and correct. So help me God.

(Signature) Leo F. Dreiling
LEO F. DREILING, ROUTE 2, VICTORIA, KANSAS 67671
(Address)

SUBSCRIBED AND SWORN to before me this 1st. day of November, 19 68

My commission expires September 19, 1970
Joseph A. Hess Notary Public.



L. J. DREILING AND SONS, INC.

Victoria, Kansas 67671

WELL LOG

15.057.20342.00.00

Company Don E. Pratt Oil Operations
Box 390
Hays, Kansas 67601

Sec. 19 Twp. 13 Rng. 18

Farm Schenk A No. 1

Location SW SW NW

Total Depth 3689'

County Ellis

Comm. 10-23-68 Comp. 10-31-68

Elevation: 2047' K. B.

Contractor L. J. Dreiling & Sons, Inc.
Victoria, Kansas 67671

2044' D. F.

2042' G. R.

Casing Record

Cement Record

Production: D & A

192' - 8 5/8"

140 sacks cement

RECEIVED
STATE CORPORATION COMMISSION
NOV 5 1968
CONSERVATION DIVISION
Wichita, Kansas

Figures Indicate Bottom of Formations

0'	40'	Top Soil & Clay
40'	65'	Sand
65'	150'	Clay with Shale Streaks
150'	795'	Shale
795'	885'	Sand
885'	1329'	Red Shale
1329'	1375'	Anhy.
1375'	1930'	Shale
1930'	2025'	Shale with Lime Streaks
2025'	2230'	Shale
2230'	2325'	Shale & Lime
2325'	2435'	Lime
2435'	3192'	Shale & Lime
3192'	3674'	Lime
3674'	3689'	Arbuckle
3689'	T.D.	

STATE OF KANSAS)
)ss
COUNTY OF ELLIS)

I, Leo F. Dreiling, of the L. J. Dreiling & Sons, Inc., upon oath states that the above and foregoing is a true and correct copy from the Daily Drilling Report from your Schenk A #1.

Leo F. Dreiling
LEO F. DREILING

Subscribed and sworn to before me this 1st. day of November 1968.

Joseph A. Hess
JOSEPH A. HESS NOTARY PUBLIC



My commission expires: September 19, 1970