

STATE OF KANSAS  
STATE CORPORATION COMMISSION

WELL PLUGGING RECORD

15-051-22580-00-00

Give All Information Completely  
Make Required Affidavit  
Mail or Deliver Report to  
Conservation Division  
State Corporation Comm.  
245 North Water  
Wichita, KS 67202

Ellis County. Sec. 19 Twp. 13S Rge. 18W E/W  
Location as "NE/CNW\SW\SW" or footage from lines  
SW NW NW

Lease Owner Green Oil Operations  
Lease Name Schenk Well No. #1

Office Address P. O. Box 503, Hays, Kansas 67601  
Character of Well (Completed as Oil, Gas or Dry Hole)  
Dry Hole


Date Well completed October 21, 1981  
Application for plugging filed October 21, 1981  
Application for plugging approved October 21, 1981  
Plugging commenced October 21, 1981  
Plugging completed October 21, 1981

Reason for abandonment of well or producing formation  
Dry Hole

If a producing well is abandoned, date of last production  
N/A 19

Was permission obtained from the Conservation Division or  
its agents before plugging was commenced? Yes

Name of Conservation Agent who supervised plugging of this well Gilbert Scheck  
Producing formation \_\_\_\_\_ Depth to top \_\_\_\_\_ Bottom \_\_\_\_\_ Total Depth of Well 3705'  
Show depth and thickness of all water, oil and gas formations.



Locate well correctly on above  
Section Plat

OIL, GAS OR WATER RECORDS

CASING RECORD

FORMATION	CONTENT	FROM	TO	SIZE	PUT IN	PULLED OUT
Sand				8 5/8"	265'	none

Describe in detail the manner in which the well was plugged, indicating where the mud fluid was placed and the method or methods used in introducing it into the hold. If cement or other plugs were used, state the character of same and depth placed, from \_\_\_\_\_ feet to \_\_\_\_\_ feet for each plug set.

780' 70 SX  
240' 40 SX  
40' 10 SX  
RH 5 SX

50 - 50 PAZ 4% 3%

RECEIVED  
STATE CORPORATION COMMISSION

(If additional description is necessary, use BACK of this sheet)  
Name of Plugging Contractor \_\_\_\_\_ Service Company \_\_\_\_\_

CONSERVATION DIVISION  
Wichita, Kansas


STATE OF Kansas COUNTY OF Sedgwick, ss.  
Paul A. Seymour, III (employee of owner) or (owner or operator)  
of the above-described well, being first duly sworn on oath, says: That I have knowledge of the facts, statements, and matters herein contained and the log of the above-described well as filed and that the same are true and correct. So help me God.

(Signature) Paul A. Seymour, III  
Paul A. Seymour, III - Box 8287-Munger Station  
(Address) Wichita, Ks. 67208

SUBSCRIBED AND SWORN TO before me this 23rd day of October, 1981

LaDonna F. Landrum  
LaDonna F. Landrum Notary Public.

My commission expires August 18, 1984



15.051.22580.00.00

# BIG SPRINGS DRILLING, INC.

P.O. BOX 8287  
MUNGER STATION  
WICHITA, KANSAS 67208

SUITE 29 • 400 NORTH WOODLAWN • (316) 681-1732

October 23, 1981

## DRILLERS LOG

Re: Schenk #1  
SW NW NW  
Sec. 19 Twp 13S Rg 18W  
Ellis County, Kansas

OPERATOR: Green Oil Operations  
CONTRACTOR: Big Springs Drilling, Inc.  
COMMENCED: October 14, 1981  
COMPLETED: October 21, 1981


SURFACE PIPE: 265' of 8 5/8" w/150 SX Common 2% gel 3% cc1

0	810'	Shale
810'	1018'	Sand
1018'	1346'	Shale & Red Bed
1346'	1392'	Anhydrite
1392'	2895'	Shale
2895'	3315'	Shale & Lime
3315'	3705'	Lime
3705'		RTD

RECEIVED  
STATE DEPARTMENT OF GEOLOGY  
OCT 27 1981  
CONSERVATION DIVISION  
Wichita, Kansas


We certify that the above and foregoing is a true and correct copy of the log on the Schenk #1 located in Ellis County, Kansas.

Big Springs Drilling, Inc.

  
Paul A. Seymour, III

Subscribed and sworn to before me this 23rd day of October, 1981.

My Commission Expires:

  
LaDonna F. Landrum Notary Public

August 18, 1984

