


STATE OF KANSAS
STATE CORPORATION COMMISSION

15-081-20713-00-00
WELL PLUGGING RECORD

Give All Information Completely
Make Required Affidavit
Mail or Deliver Report to
Conservation Division
State Corporation Commission

P. O. Box 17027
Wichita, Kansas 67217
NORTH



Locate well correctly on above
Section Plat

Ellis County, Sec. 25 Twp. 13 Rge. 18w(E) (W)
Location as "NE/CNW&SW" or footage from lines SW NE NW
Lease Owner Clinton Oil Company
Lease Name N. Geist #1V Well No.
Office Address Wichita, Kansas 67202
Character of Well (completed as Oil, Gas or Dry Hole) O:1
Date well completed 8-10 19 69
Application for plugging filed 7-27 19 74
Application for plugging approved 8-11 19 74
Plugging commenced 8/28/74 19
Plugging completed 8-31 19 74
Reason for abandonment of well or producing formation depleted.

If a producing well is abandoned, date of last production August 19 74
Was permission obtained from the Conservation Division or its agents before plugging was commenced? yes

Name of Conservation Agent who supervised plugging of this well Massey
Producing formation _____ Depth to top _____ Bottom _____ Total Depth of Well 3686 Feet
Show depth and thickness of all water, oil and gas formations.

OIL, GAS OR WATER RECORDS

CASING RECORD

FORMATION	CONTENT	FROM	TO	SIZE	PUT IN	PULLED OUT
				8-5/8	250	none
				5 1/2"	3663	2830'

Describe in detail the manner in which the well was plugged, indicating where the mud fluid was placed and the method or methods used in introducing it into the hole. If cement or other plugs were used, state the character of same and depth placed, from _____ feet to _____ feet for each plug set.

Punched plug to 3300' and ran sand and 4 sacks cement. Shot pipe at 2811', pulled 89 joints. Pumped 3 sacks hulls, 25 sacks gel and 125 sacks cement.

PLUGGING COMPLETE.

RECEIVED
STATE CORPORATION COMMISSION

SEP 24 1974

CONSERVATION DIVISION
Wichita, Kansas

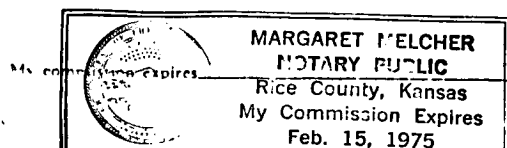
(If additional description is necessary, use BACK of this sheet)

Name of Plugging Contractor KELSO CASING PULLING
Address CHASE, KANSAS

STATE OF KANSAS COUNTY OF RICE ss.
R. DARRELL KELSO (employee of owner) or (owner or operator) of the above-described well, being first duly sworn on oath, says: That I have knowledge of the facts, statements, and matters herein contained and the log of the above-described well as filed and that the same are true and correct. So help me God.

(Signature) *R. Darrell Kelso*
CHASE, KANSAS (Address)

Subscribed and Sworn to before me this 31st day of August 19 74



Margaret Melcher
Notary Public.

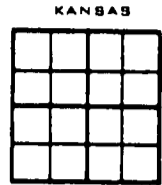
KANSAS GEOLOGICAL SOCIETY
 KANSAS WELL LOG BUREAU - KANSAS WELL SAMPLING BUREAU
 KANSAS GEOLOGICAL SOCIETY BUILDING
 508 EAST MURDOCK - WICHITA, KANSAS

15.051.20473.00.00
 SEC. 25 T. 13S R. 18W
 LOC. 50' SE of
 C SW NE NW

COMPANY **Clinton Oil Company**
 FARM **Nick Geist** NO. **1-V**

COUNTY **Ellis**

TOTAL DEPTH **3,686'**
 COMM. **July 30, 1969** COMP. **August 10, 1969**
 SHOT OR TREATED
 CONTRACTOR **H-30, INC.**
 ISSUED



CASING

20	10				
15	8 5/8"	251'	cemented w/170 sx cement	ELEVATION	2,076 KB
12	6				
13	5 1/2"	3662'	cemented w/125 sx cement	PRODUCTION	

FIGURES INDICATE BOTTOM OF FORMATIONS

ELECTRIC LOG TOPS

Surface Clay & Post Rock	50	Anhydrite	1303	+ 773
Shale	252	Base Anhydrite	1343	+ 733
Shale & Sand	550	Heebner	3317	-1241
Shale w/Hard Sand Streaks	760	Toronto	3337	-1261
Sand	966	Lansing	3366	-1290
Shale & Red Bed	1299	Base K. C.	3606	-1560
Anhydrite	1347	Arbuckle	3660	-1584
Shale	1600	Log TD	3685 1/2	-1609 1/2
Salt	1800	Rotary TD	3686	-1610
Shale	2025			
Lime	2379			
Lime & Shale	2686			
Shale & Lime	2930			
Lime & Shale	3105			
Lime	3195			
Shale & Lime	3275			
Lime & Shale	3321			
Lime	3686			
Rotary Total Depth	3686			

RECEIVED
 STATE CORPORATION COMMISSION

JUL 11 1974

CONSERVATION DIVISION
 Wichita, Kansas

I hereby certify the above and foregoing to be a true and correct log of the above described well as shown by the drilling reports.

H-30, INC.

Arlo B. Romer
 Arlo B. Romer

STATE OF KANSAS }
 COUNTY OF SEDGWICK } SS:

Subscribed and Sworn to before me a Notary Public in and for said county and state this 14th day of August, 1969.

Martha Hartpence
 Martha Hartpence-Notary Public

My Commission Expires:

April 21, 1971