

15-051-04323-00-00

STATE OF KANSAS
STATE CORPORATION COMMISSION

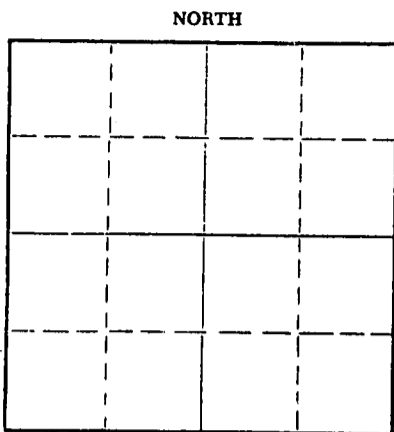
Form CP-4

WELL PLUGGING RECORD

Give All Information Completely
Make Required Affidavit
Mail or Deliver Report to:
Conservation Division
State Corporation Commission
211 No. Broadway
Wichita, Kansas

Ellis County, Sec. 25 Twp. 13S Rge. (X) 18 (W)

Location as "NE/CNW/SW" or footage from lines C N/2 S/2 SE/4
Lease Owner Clinton Oil Company
Lease Name Gross Well No. 3-D
Office Address 6810 West Highway 54, Wichita, Kansas
Character of Well (completed as Oil, Gas or Dry Hole) Dry Hole
Date well completed 4-29-64
Application for plugging filed verbal 19
Application for plugging approved verbal 19
Plugging commenced 5:00 P. M. 4-29-64 19
Plugging completed 7:00 P. M. 4-29-64 19
Reason for abandonment of well or producing formation Dry



Locate well correctly on above Section Plat

If a producing well is abandoned, date of last production _____ 19____
Was permission obtained from the Conservation Division or its agents before plugging was commenced? Yes

Name of Conservation Agent who supervised plugging of this well Eldon Petty
Producing formation _____ Depth to top _____ Bottom _____ Total Depth of Well 3700 Feet
Show depth and thickness of all water, oil and gas formations.

OIL, GAS OR WATER RECORDS

8518217'

CASING RECORD

FORMATION	CONTENT	FROM	TO	SIZE	PUT IN	PULLED OUT

Describe in detail the manner in which the well was plugged, indicating where the mud fluid was placed and the method or methods used in introducing it into the hole. If cement or other plugs were used, state the character of same and depth placed, from _____ feet to _____ feet for each plug set.

25 sacks cement at 800 feet through drill pipe'
Mud to 500 feet
25 sacks cement through drill pipe
Mud to 210 feet
Plug and 1/2 sacks hulls
25 sacks cement through drill pipe
Mud to 40 feet
Wired plug and 1/2 sacks hulls
10 sacks cement
Plugged rathole with 2 sacks hulls and 2 sacks cement.
Completed 7:00 P. M. April 29, 1964

RECEIVED
STATE CORPORATION COMMISSION
MAY 4 1964
CONSERVATION DIVISION
Wichita, Kansas

(If additional description is necessary, use BACK of this sheet)
Name of Plugging Contractor Globe Oil Well Cementing Company
Address Box 628, Great Bend, Kansas

STATE OF KANSAS, COUNTY OF SEDGWICK, ss.
H. Wayne Hamilton (employee of owner) or (owner or operator) of the above-described well, being first duly sworn on oath, says: That I have knowledge of the facts, statements, and matters herein contained and the log of the above-described well as filed and that the same are true and correct. So help me God.

(Signature) H. Wayne Hamilton
6810 West Highway 54, Wichita, Kansas
(Address)

SUBSCRIBED AND SWORN TO before me this 1st day of May, 19 64
Allen J. Denton
Notary Public.

My commission expires January 24, 1968

WELL LOG

15-057-04328-00-00

COMPANY **Clinton Oil Company**

SEC. 25 T. 13S R. 18W

FARM **Gross**

NO. **3 - D**

LOC. **C N/2 S/2 SE/4**


TOTAL DEPTH **3700'**

COUNTY **Ellis**

COMM. **4-18-64**

COMP. **4-29-64**

CONTRACTOR **Garvey Drilling Company**



CASING **8 5/8" @ 217' w/150 sx**

ELEVATION

PRODUCTION **D & A**

FIGURES INDICATE BOTTOM OF FORMATIONS

790	Shale
1000	Sand
1305	Shale
1340	Anhydrite
1610	Shale and Shells
1910	Shale
2465	Lime and Shale
2560	Lime
2795	Lime and Shale
2960	Shale
3125	Shale and Lime
3600	Lime
3635	Conglomerate and Arbuckle
3655	Arbuckle Lime
3700	Arbuckle
3700	RTD

RECEIVED
STATE CORPORATION COMMISSION


MAY 22 1964

CONSERVATION DIVISION
Wichita, Kansas

State of Kansas }
County of Barton } SS

I, Sam N. Stephens of Garvey Drilling Company

upon oath state the above and foregoing is a true and correct copy of the log of the Gross #3 - D well.



Subscribed and sworn to before me this 11th day of May 19 64

My Commission Expires: September 23rd, 1967



NOTARY PUBLIC