

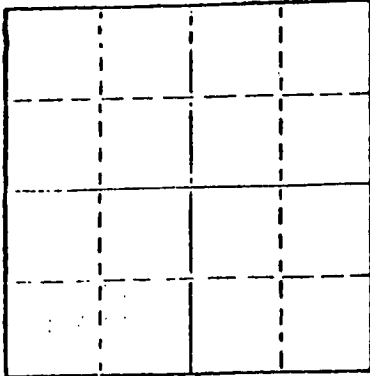
STATE OF KANSAS
STATE CORPORATION COMMISSION

15-051-21336-00-00
WELL PLUGGING RECORD

Give All Information Completely
Make Required Affidavit
Mail or Deliver Report to
Conservation Division
State Corporation Comm.
245 North Water
Wichita, KS 67202

Ellis County, Sec. 25 Twp. 13S Rge. 18 E/W
Location as "NE/CNW 1/4 SW 1/4" or footage from lines
NE SW SW

Lease Owner Energy Reserves Group, Inc.
Lease Name J. P. Gross Well No. A-3
Office Address 1022 Hoover St., Great Bend, Kansas 67530
Character of Well (Completed as Oil, Gas or Dry Hole)
Dry Hole



Locate well correctly on above
Section Plot

Date Well completed 6-9-77 19
Application for plugging filed 6-8-77 19
Application for plugging approved 6-8-77 19
Plugging commenced 6-8-77 19
Plugging completed 6-9-77 19
Reason for abandonment of well or producing formation
Commercial quantities of oil not found.
If a producing well is abandoned, date of last production 19

Was permission obtained from the Conservation Division or
its agents before plugging was commenced? Yes

Name of Conservation Agent who supervised plugging of this well Leo Massey, Hays, Kansas
Producing formation _____ Depth to top _____ Bottom _____ Total Depth of Well 3700'
Show depth and thickness of all water, oil and gas formations.

OIL, GAS OR WATER RECORDS

CASING RECORD

FORMATION	CONTENT	FROM	TO	SIZE	PUT IN	PULLED OUT
				8 5/8"	137'	None

Describe in detail the manner in which the well was plugged, indicating where the mud fluid was placed and the method or methods used in introducing it into the hold. If cement or other plugs were used, state the character of same and depth placed, from _____ feet to _____ feet for each plug set.

Plug @ 400' w/70 sx.
Plug @ 120' w/20 sx.
Plug @ 40' w/10 sx.

RECEIVED
STATE CORPORATION COMMISSION
JUN 16 1977
CONSERVATION DIVISION
Wichita, Kansas

(If additional description is necessary, use BACK of this sheet)

Name of Plugging Contractor Rains & Williamson Oil Co., Inc.

STATE OF Kansas COUNTY OF Sedgwick, ss.

Wilson Rains, President of Rains & Williamson Oil Co. (employee of owner) or (owner or operator) of the above-described well, being first duly sworn on oath, says: That I have knowledge of the facts, statements, and matters herein contained and the log of the above-described well as filed and that the same are true and correct. So help me God.

(Signature)

Wilson Rains
435 Page Court, 220 W. Douglas, Wichita, Ks 67202
(Address)

SUBSCRIBED AND SWORN TO before me this 13 day of June, 1977

My commission expires 10-4-79

Janita M. Green Notary Public.



DRILLER'S LOG
15-051-21336-00-00

COMPANY: Energy Reserves Group, Inc.

SEC. 25 T. 13S R. 18W

WELL NAME: J. P. Gross A-3

LOC. NE SW SW

COUNTY: Ellis

RIG NO. #7

TOTAL DEPTH 3700'

ELEVATION

COMMENCED: 5-31-77

COMPLETED: 6-9-77

CONTRACTOR: Rains & Williamson Oil Co., Inc.

CASING RECORD:

SURFACE: 8 5/8" @ 137' w/50 sx. 50/50 poz., 2% cc., 2% gel. and 50 sx. common, 2% cc.

PRODUCTION: D&A

LOG

(Figures Indicate Bottom of Formations)

Shale	140
Shale & Sand	910
Sand	946
Shale	1955
Shale & Lime	2950
Lime & Shale	3125
Shale & Lime	3311
Lime & Shale	3410
Lime	3700
<u>ROTARY TOTAL DEPTH</u>	<u>3700</u>

STATE OF Kansas)


COUNTY OF Sedgwick)

SS:

I, Wilson Rains, President of Rains & Williamson Oil Co., Inc.

upon oath state that the above and foregoing is a true and correct copy of the log of the

J. P. Gross A-3 well.

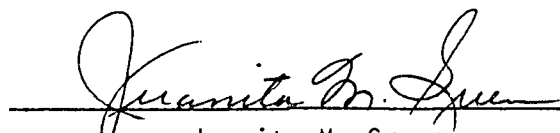


Wilson Rains

Subscribed and sworn to before me this 13 day of June, 1977.

My Appointment Expires:

10-4-79



Juanita M. Green