


15-051-21111-00-00
 WELL PLUGGING RECORD



Locate well correctly on above Section Plat

Ellis County. Sec. 24 Twp. 13W Rge. 18 (40) (W)
 Location as "NE/CNWKSW" or footage from lines C-N/2 - NE - SE
 Lease Owner Raymond Oil Company
 Lease Name Staab Well No. 1
 Office Address 200 W. Douglas, Wichita, KS 67202
 Character of Well (completed as Oil, Gas or Dry Hole) Dry hole
 Date well completed 1-1 1976
 Application for plugging filed 1-1 1976
 Application for plugging approved 1-1 1976
 Plugging commenced 1-1 1976
 Plugging completed 1-1 1976
 Reason for abandonment of well or producing formation None

If a producing well is abandoned, date of last production Dry hole 19
 Was permission obtained from the Conservation Division or its agents before plugging was commenced? Yes

Name of Conservation Agent who supervised plugging of this well Leo Massey
 Producing formation None Depth to top Bottom Total Depth of Well 3716 Feet
 Show depth and thickness of all water, oil and gas formations.

OIL, GAS OR WATER RECORDS				CASING RECORD		
FORMATION	CONTENT	FROM	TO	SIZE	PUT IN	PULLED OUT
				8-5/8"	201	-0-

Describe in detail the manner in which the well was plugged, indicating where the mud fluid was placed and the method or methods used in introducing it into the hole. If cement or other plugs were used, state the character of same and depth placed, from feet to feet for each plug set.

Filled hole w/heavy mud & pump 50 sks cement
 down drill pipe @ 500'. Plug & 25 sks cement
 down drill pipe @ 215'. Top plug & 40' &
 10 sks cement to base of cellar

RECEIVED
 STATE CORPORATION COMMISSION
 JAN 5 1976

(If additional description is necessary, use BACK of this sheet)
 Name of Plugging Contractor Emphasis Oil Operations CONSERVATION DIVISION
 Address Box 506, Russell, KS 67665 Wichita, Kansas


STATE OF Kansas COUNTY OF Russell, ss.
 Joe K. Branum (employee of owner) or (owner or operator) of the above-described well, being first duly sworn on oath, says: That I have knowledge of the facts, statements, and matters herein contained and the log of the above-described well as filed and that the same are true and correct. So help me God.

(Signature) Joe K. Branum
 Box 506, Russell, KS 67665
 (Address)

SUBSCRIBED AND SWORN TO before me this 2nd day of January 1976
 Patricia L. Clark

My commission expires October 2, 1979.

Notary Public.



15-051-21,111-00-00
EMPHASIS OIL OPERATIONS

P. O. Box 506
Russell, Kansas 67665

DRILLERS LOG

OPERATOR: Raymond Oil Company
200 W. Douglas, Suite 800
Wichita, Kansas 67202

CONTRACTOR: Emphasis Oil Operations
P. O. Box 506
Russell, Kansas 67665

LEASE: Staab WELL: #1

LOCATION: CN/2 NE SE
Section 24-13S-18W
Ellis County, Kansas

Total Depth: 3716'
Commenced: 12-20-75
Casing: 8-5/8" set @ 201'

Elevation: 2147' Gr.
Completed: 1-1-76
Status: Dry Hole


DEPTHS & FORMATIONS

(All measurements from K.B.)

Shale	490	Shale & Lime	2700
Sand	665	Lime & Shale	2905
Shale	851	Shale & Lime	3030
Sand & Shale	1388	Lime & Shale	3540
Anhydrite	1428	Lime	3604
Shale	1790	Lime & Shale	3650
Shale & Lime	2365	Lime (R.T.D.)	3716
Lime & Shale	2546		


STATE OF KANSAS)
COUNTY OF RUSSELL) ss

I, Joe K. Branum, of Emphasis Oil Operations, state that the above and foregoing is a true and correct log of the above captioned well.



Joe K. Branum

Subscribed and sworn to before me this 2nd day of January, 1976.
My Commission Expires: October 2, 1979.



Notary Public

