

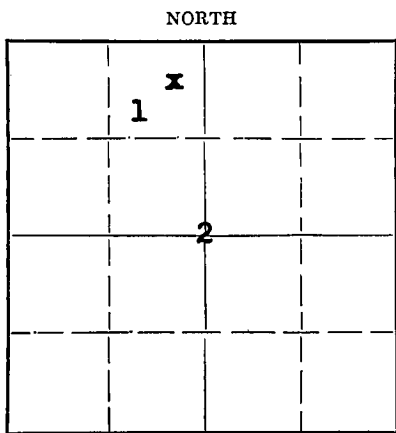
Give All Information Completely  
Make Required Affidavit  
Mail or Deliver Report to:  
Conservation Division  
State Corporation Commission  
800 Bitting Building  
Wichita, Kansas

OR

FORMATION PLUGGING RECORD

Strike out upper line  
when reporting plugging  
of formations.

Ellis County, Sec. 2 Twp. 13S Rge. (E) 20 (W)  
Location as "NE $\frac{1}{4}$ NW $\frac{1}{4}$ SW $\frac{1}{4}$ " or footage from lines Ctr. NE/4 NE/4 NW/4  
Lease Owner Lion Oil Company  
Lease Name Werth Well No. 1  
Office Address P. O. Box 639, Pratt, Kansas  
Character of Well (completed as Oil, Gas or Dry Hole) Dry Hole  
Date well completed 3-13 1953  
Application for plugging filed 3-13 1953  
Application for plugging approved 3-13 1953  
Plugging commenced 3-13 1953  
Plugging completed 3-13 1953  
Reason for abandonment of well or producing formation Dry Hole



Locate well correctly on above  
Section Plat

If a producing well is abandoned, date of last production 19  
Was permission obtained from the Conservation Division or its agents before plugging was commenced? Yes

Name of Conservation Agent who supervised plugging of this well Eldon Petty  
Producing formation Depth to top Bottom Total Depth of Well 3935 Feet  
Show depth and thickness of all water, oil and gas formations.

OIL, GAS OR WATER RECORDS

CASING RECORD

Formation	Content	From	To	Size	Put In	Pulled Out
				8-5/8"	206'	0

Describe in detail the manner in which the well was plugged, indicating where the mud fluid was placed and the method or methods used in introducing it into the hole. If cement or other plugs were used, state the character of same and depth placed, from feet to feet for each plug set.

Plugged back with mud from 3935' to 545'.  
Plugged back with 25 sacks cement from 545' to 463'. Plugged back with mud from 463' to 30'. Plugged back with cement retainer plug, 1/2 sack hulls, and 10 sacks cement from 30' to base of cellar.

Plugging Contractor:  
R. W. Rine Drilling Company  
320 Central Building  
Wichita, Kansas

RECEIVED  
STATE CORPORATION COMMISSION  
MAR 21 1953  
03-21-53  
CONSERVATION DIVISION  
Wichita, Kansas

(If additional description is necessary, use BACK of this sheet)

Correspondence regarding this well should be addressed to Vernon Hayes  
Address P. O. Box 639, Pratt, Kansas

STATE OF KANSAS, COUNTY OF PRATT, ss.  
Joe Costello (employee of owner) of the above-described well,  
being first duly sworn on oath, says: That I have knowledge of the facts, statements, and matters herein contained and the log of the above-described well as filed and that the same are true and correct. So help me God.

(Signature) Joe Costello  
P. O. Box 639, Pratt, Kansas  
(Address)

SUBSCRIBED AND SWORN to before me this 20th day of March, 1953

Van Auker  
Notary Public.

My commission expires August 29, 1955

WERTH WELL No. 1

NE-NE-NW  
SEC. 2-13s-20w  
ELLIS COUNTY, KANSAS


CONTRACTOR: THE R. W. RINE DRILLING COMPANY  
STARTED: 2-28-53 FINISHED: 3-13-53

15-051-00142-00-00


LOG

SAND, SHALE & SHELLS	0	-	215	8 5/8" csg. @ 206' w/200 sx
CEMENT & PLUG	180	-	215	
SHALE, SHELLS & SAND	215	-	1260	SYFO @ 500' - 1°
SHALE & SHELLS	1260	-	1530	SYFO @ 1000' - 1°
ANHYDRITE	1530	-	1550	SYFO @ 1500' - 1°
SHALE & SHELLS	1550	-	2125	SYFO @ 2000' - 1 1/2°
LIME & SHALE	2125	-	3185	SYFO @ 2500' -
SHALE	3185	-	3215	SYFO @ 3000' - 1°
SHALE & LIME	3215	-	3532	SYFO @ 3650' - 1°
LIME	3532	-	3875	
ARBUCKLE LIME	3875	-	3935	T.D. - D & A - PLUGGED

I, R. M. GREEN, DO HEREBY CERTIFY THAT THE ABOVE IS A TRUE AND ACCURATE LOG OF THE WERTH WELL No. 1, LOCATED NE-NE-NW, SECTION 2-13s-20w, ELLIS COUNTY, KANSAS

  
ASSISTANT SECRETARY

SUBSCRIBED TO AND SWORN BEFORE ME THIS 19<sup>th</sup> DAY OF MARCH, 1953

  
NOTARY PUBLIC

MY COMMISSION EXPIRES APRIL 20, 1955.

**RECEIVED**  
STATE CORPORATION COMMISSION  
MAR 21 1953  
CONSERVATION DIVISION  
Wichita, Kansas

**PLUGGING**  
FILE SEC 2 T 13 R 20w  
BOOK PAGE 82 LINE 10