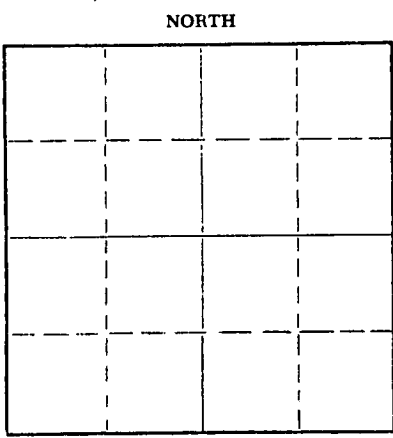


Give All Information Completely
Make Required Affidavit
Mail or Deliver Report to:
Conservation Division
State Corporation Commission
212 No. Market
Wichita, Kansas

15-051-20576-0000
WELL PLUGGING RECORD

Ellis County. Sec. 30 Twp. 13S Rge. (E) 19 (W)

Location as "NE/CNW $\frac{1}{2}$ SW $\frac{1}{4}$ " or footage from lines NE SW SE
Lease Owner Leben Drilling, Inc.
Lease Name Boschowitzki Well No. 1
Office Address Box 486, Great Bend, Kansas
Character of Well (completed as Oil, Gas or Dry Hole) Dry Hole
Date well completed February 16 19 70
Application for plugging filed February 16 19 70
Application for plugging approved February 16 19 70
Plugging commenced February 16 19 70
Plugging completed February 16 19 70
Reason for abandonment of well or producing formation Dry Hole



Locate well correctly on above Section Plat

If a producing well is abandoned, date of last production _____ 19____
Was permission obtained from the Conservation Division or its agents before plugging was commenced? Yes

Name of Conservation Agent who supervised plugging of this well Leo Massey
Producing formation _____ Depth to top _____ Bottom _____ Total Depth of Well 3907 Feet
Show depth and thickness of all water, oil and gas formations.


OIL, GAS OR WATER RECORDS

CASING RECORD

FORMATION	CONTENT	FROM	TO	SIZE	PUT IN	PULLED OUT
				8 5/8	210	none

Describe in detail the manner in which the well was plugged, indicating where the mud fluid was placed and the method or methods used in introducing it into the hole. If cement or other plugs were used, state the character of same and depth placed, from _____ feet to _____ feet for each plug set.

Plugged @ 660' with 70 sacks 50/50 6% gel
Plugged @ 210' with 20 sacks 50/50 6% gel
Plugged @ 40' with 10 sacks hulls



(If additional description is necessary, use BACK of this sheet)
Name of Plugging Contractor Leben Drilling, Inc.
Address Box 486, Great Bend, Kan

STATE OF KANSAS COUNTY OF BARTON, ss.
James R. Rodgers (employee of owner) or (owner or operator) of the above-described

well, being first duly sworn on oath, says: That I have knowledge of the facts, statements, and matters herein contained and the log of the above-described well as filed and that the same are true and correct. So help me God.

(Signature) James R. Rodgers
Box 486, Great Bend, Kansas
(Address)

DESCRIBED AND SWORN TO before me this 24th day of March, 19 70



November 13, 1973

Walter L. Lindenmuth
Notary Public.

WELL LOG

Company Leben Drilling, Inc.
Contractor Leben Drilling, Inc.
Farm Boschowitzki #1
Total Depth 3907
Commenced 2-7-70
Completed 2-16-70


15-057-20572-00-00
Sec. 30 T. 13S R. 19W

Loc. NE SW SE

County Ellis County

Casing 8 5/8" 20# new set @ 210'
w/150 sx common 2% cc.

Production
D & A



Figures Indicate Bottom of Formations

20	Clay, Post Rock
60	Post Rock,
210	Shale, Sand, Blue Shale
250	Shale
1100	Shale, Sand
1360	Shale, Red Bed
1511	Red Bed
1556	Anhydrite
1865	Shale
2595	Shale, Lime
3395	Lime, Shale
3907	Lime
<u>3907</u>	<u>RTD</u>

RECEIVED
STATE CORPORATION COMMISSION
MAR 30 1970
CONSERVATION DIVISION
Wichita, Kansas


State of Kansas)
County of Barton) SS

I, James R. Rodgers of the Leben Drilling, Inc.
upon oath state that the above and foregoing is a true and correct copy
of the log of the Boschowitzki #1 Well.

James R. Rodgers
James R. Rodgers

Subscribed and sworn to before me this 24th day of March, 1970

Helen L. Lindenmuth
Helen L. Lindenmuth



My Commission Expires:
November 13, 1973