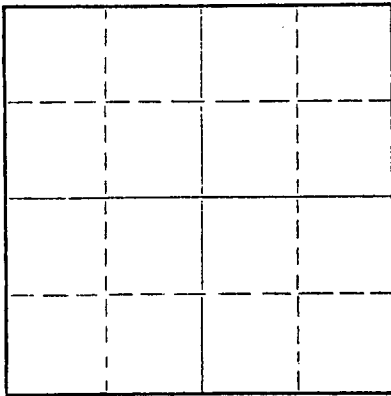


Give All Information Completely
Make Required Affidavit
Mail or Deliver Report to:
Conservation Division
State Corporation Commission
212 No. Market
Wichita, Kansas

15-057-26119-00-00
WELL PLUGGING RECORD

NORTH



Locate well correctly on above
Section Plat

Location as "NE/CNW%SW%" or footage from lines SE-SE-NW
Lease Owner Don E. Pratt Oil Operations
Lease Name Befort "A" Well No. 1
Office Address Box 390, Hays, Kansas 67601
Character of Well (completed as Oil, Gas or Dry Hole) Dry Hole
Date well completed 12-12 19 67
Application for plugging filed 12-12 19 67
Application for plugging approved 12-12 19 67
Plugging commenced 12-12 19 67
Plugging completed 12-12 19 67
Reason for abandonment of well or producing formation Dry Hole

If a producing well is abandoned, date of last production _____ 19____
Was permission obtained from the Conservation Division or its agents before plugging was commenced? Yes

Name of Conservation Agent who supervised plugging of this well Leo Massey
Producing formation _____ Depth to top _____ Bottom _____ Total Depth of Well _____ Feet
Show depth and thickness of all water, oil and gas formations.

OIL, GAS OR WATER RECORDS

CASING RECORD

FORMATION	CONTENT	FROM	TO	SIZE	PUT IN	PULLED OUT
Surface Pipe				8 5/8"	165'	

Describe in detail the manner in which the well was plugged, indicating where the mud fluid was placed and the method or methods used in introducing it into the hole. If cement or other plugs were used, state the character of same and depth placed, from _____ feet to _____ feet for each plug set.

First plug was set at 660' with 100 sacks cement
Second plug was set at 150' with 25 sacks cement
Third plug was set with a bridge at 40' with 10 sacks cement
Cementing to bottom of cellar

DEC 21 1967
12-19-67

(If additional description is necessary, use BACK of this sheet)

Name of Plugging Contractor L. J. Dreiling & Sons, Inc.
Address Route 2, Victoria, Kansas 67671


STATE OF KANSAS, COUNTY OF ELLIS, ss.
I, Leo F. Dreiling (employee of owner) or ~~(conservation agent)~~ of the above-described well, being first duly sworn on oath, says: That I have knowledge of the facts, statements, and matters herein contained and the log of the above-described well as filed and that the same are true and correct. So help me God.

(Signature) Leo F. Dreiling
LEO F. DREILING, ROUTE 2, VICTORIA, KANSAS 67671
(Address)

Subscribed and sworn to before me this 12th day of December, 1967

My commission expires September 19, 1970

Joseph A. Hess
JOSEPH A. HESS Notary Public.



L. J. DREILING and SONS, Inc.
VICTORIA, KANSAS

15-051-20169-00-0

WELL LOG

Company	Don E. Pratt Oil Operations Box 390 Hays, Kansas 67601	Sec. 23	Twp. 13	Rng. 19
Farm	Befort "A" No. 1	Location	SE-SE-NW	
Total Depth	3706'	County	Ellis	
Comm.	12-6-67	Elevation:	2026'	K.B.
	Comp. 12-12-67		2023'	D. F.
Contractor	L. J. Dreiling & Sons, Inc. Route 2 Victoria, Kansas 67671		2021'	G. R.
	Casing Record 165' - 8 5/8"	Cement Record	Production: D & A	
			100 sacks cement	

Figures Indicate Bottom of Formations

0'	45'	Top Soil & Sand
45'	150'	Blue Shale
150'	165'	Shale
165'	730'	Shale & Redbed
730'	1000'	Sand
1000'	1250'	Redbed
1250'	1321'	Redbed
1321'	1365'	Anhy.
1365'	1920'	Shale
1920'	1930'	Shale & Lime
1930'	2237'	Shale & Lime
2237'	2375'	Lime
2375'	2625'	Shale & Lime
2625'	2818'	Shale & Lime
2818'	3065'	Shale & Lime
3065'	3185'	Shale & Lime
3185'	3275'	Lime
3275'	3350'	Lime
3350'	3410'	Lime
3410'	3473'	Lime
3473'	3520'	Lime
3520'	3596'	Lime
3596'	3673'	Lime
3673'	3706'	Lime
3706'	T.D.	


RECEIVED
 COMMISSION
 DEC 19 1967
 DIVISION
 KANSAS

STATE OF KANSAS)
) ss
 COUNTY OF ELLIS)

I, Leo F. Dreiling, of the L. J. Dreiling & Sons, Inc., upon oath states that the above and foregoing is a true and correct copy from the Daily Drilling Report from your Befort "A" #1.

Leo F. Dreiling
 LEO F. DREILING

Subscribed and sworn to before me this 15th day of December 1967



Joseph A. Hess
 JOSEPH A. HESS NOTARY PUBLIC

My commission expires: September 19, 1970