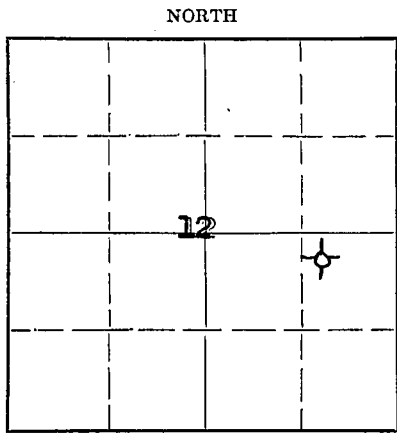


STATE OF KANSAS
 STATE CORPORATION COMMISSION
 Give All Information Completely
 Make Required Affidavit
 Mail or Deliver Report to:
 Conservation Division
 State Corporation Commission
 800 Bittling Building
 Wichita, Kansas

15051-19207-00-00
WELL PLUGGING RECORD

OR
FORMATION PLUGGING RECORD

Strike out upper line
 when reporting plug-
 ging off formations.



Locate well correctly on above
 Section Plat

Ellis County. Sec. 12 Twp. 13 Rge. (X) 18 (W)
 Location as "NE $\frac{1}{4}$ NW $\frac{1}{4}$ SW $\frac{1}{4}$ " or footage from lines. C NW NE SE
 Lease Owner. Doley Oil Company
 Lease Name. Angela Staab Well No. 1
 Office Address. Hays, Kansas
 Character of Well (completed as Oil, Gas or Dry Hole). Dry Hole
 Date well completed. 7/8 19 48
 Application for plugging filed. 7/8 19 48
 Application for plugging approved. 7/8 19 48
 Plugging commenced. 7/9 19 48
 Plugging completed. 7/9 19 48
 Reason for abandonment of well or producing formation.

If a producing well is abandoned, date of last production. 19
 Was permission obtained from the Conservation Division or its agents before plugging was com-
 menced? Yes

Name of Conservation Agent who supervised plugging of this well. Mr. M. A. Rives Hays, Kansas
 Producing formation. Depth to top. Bottom. Total Depth of Well. 3750 Feet
 Show depth and thickness of all water, oil and gas formations.


OIL, GAS OR WATER RECORDS

CASING RECORD

Formation	Content	From	To	Size	Put In	Pulled Out
				8 5/8"	160'	None

Describe in detail the manner in which the well was plugged, indicating where the mud fluid was placed and the method or methods used in
 introducing it into the hole. If cement or other plugs were used, state the character of same and depth placed, from _____ feet to
 _____ feet for each plug set.

Gunned pits then circulated heavy mud thirty minutes -
 Laid down 2000 feet drill pipe and filled hole with heavy mud -
 Laid down rest of drill pipe and filled hole with heavy mud to
 160 feet - Placed wood plug at 160 feet and run 15 sac cement
 on this plug - filled hole with heavy mud to 25 feet - placed
 second plug then filled hole with cement to bottom of cellar.



(If additional description is necessary, use BACK of this sheet)

Correspondence regarding this well should be addressed to. Donald T. Ingling
 Address. 708 Fourth National Building, Wichita, 2, Kansas

STATE OF Kansas, COUNTY OF Sedgwick, ss.
 I, W. W. Wright (employee of owner) or (owner or operator) of the above-described well,


being first duly sworn on oath, says: That I have knowledge of the facts, statements, and matters herein contained and the log of the above-
 described well as filed and that the same are true and correct. So help me God.

(Signature) *W. W. Wright*

708 Fourth Natl Bldg. Wichita, Kansas
 (Address)

SUBSCRIBED AND SWORN to before me this 9th day of July, 19 48

My commission expires. October 22, 1949. *Mary Hanna* Notary Public.
 22-2625 2-48-15M



State

15057-1920-7-00-00

WELL LOG ANGELA STAAB # 1

Deley Oil Company - Lease Owners

Sec. 12, Twp. 13, Range 18W

Donald T. Ingling - Contractor

Location: C NW NE SE

Total Depth: 3750' (Rotary)

County: Ellis (Kansas)

Commenced: May 21, 1948

Completed: July 9, 1948

Elevation: 2128 D. F.

Casing: 160' of 8 5/8"

Production: Dry

Figures below indicate bottom of formation:

120	Surface and Shale	2045	Lime and Shale
500	Shale and Shells	2110	Lime
560	Sand	2250	Lime and Shale
580	Red Beds and Shale	2255	Lime
1020	Sand and Shale	2270	Sandy Lime
1105	Lime Shells and Shale	2290	Shale and Lime
1140	Shale and Shells	2555	Lime
1225	Red Rock-Shale-Lime	2660	Lime and Shale
1320	Shale-Streaks Iron	2705	Lime
1354	Shale	2870	Lime and Shale
1405	Anhydrite	2920	Shale and Lime Shells
1480	Shale and Shells	2945	Shale and Lime
1492	Iron	2985	Lime
1525	Shale and Pyrite	3020	Shale and Lime
1670	Shale & Shells & Streaks Pyrite	3045	Lime
1750	Shales and Shells	3380	Shale and Lime
1820	Shale and Salt	3415	Lime
1975	Shale and Lime Shells	3450	Shale and Lime
		3647	Lime
		3750	Conglomerate
		<u>3750</u>	<u>TOTAL DEPTH</u>

I hereby certify that this is a true and correct log of the abovementioned well.

DONALD T. INGLING

[Handwritten Signature]

STATE OF KANSAS |
SS.
SEDGWICK COUNTY |

PLUGGING
FILE SEC 12 T 13 R 18W
BOOK PAGE 42 LINE 33

Subscribed and sworn to before me, a Notary Public in said County and State this 9th day of July, 1948

My Commission Expires: 10/22/49.

Nancy Hanna
Notary Public