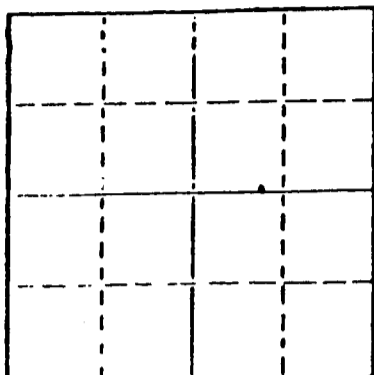


STATE OF KANSAS
STATE CORPORATION COMMISSION

WELL PLUGGING RECORD

Give All Information Completely
Make Required Affidavit
Mail or Deliver Report to
Conservation Division
State Corporation Comm.
245 North Water
Wichita, KS 67202

Ellis County, Sec. 15 Twp. 13 Rge. 18 XX/W
Location as "NE/CNW $\frac{1}{4}$ SW $\frac{1}{4}$ " or footage from lines _____
NW NE SE
Lease Owner R. P. Nixon Oil Operations
Lease Name Pfeifer Well No. 2
Office Address 207 West 12, Hays, KS 67601
Character of Well (Completed as Oil, Gas or Dry Hole) _____



Locate well correctly on above
Section Plot

Dry Hole
Date Well completed 5-3 1979
Application for plugging filed 5-3 1979
Application for plugging approved 5-3 1979
Plugging commenced 5-3 1979
Plugging completed 5-3 1979
Reason for abandonment of well or producing formation _____

Dry Hole
If a producing well is abandoned, date of last production _____ 19____

Was permission obtained from the Conservation Division or its agents before plugging was commenced? yes

Name of Conservation Agent who supervised plugging of this well Marion Schmidt
Producing formation _____ Depth to top _____ Bottom _____ Total Depth of Well 3,736'
Show depth and thickness of all water, oil and gas formations.

OIL, GAS OR WATER RECORDS

CASING RECORD

FORMATION	CONTENT	FROM	TO	SIZE	PUT IN	PULLED OUT
Surface Pipe				8 5/8"	593'	0'

Describe in detail the manner in which the well was plugged, indicating where the mud fluid was placed and the method or methods used in introducing it into the hold. If cement or other plugs were used, state the character of same and depth placed, from _____ feet to _____ feet for each plug set.

1st plug was set @ 550' w/40 sacks
2nd plug was set @ 40' w/10 sacks

(If additional description is necessary, use BACK of this sheet)

Name of Plugging Contractor Dreiling Oil, Inc.

STATE RECEIVED
MAY 10 1979
05-10-79
COMMISSION
Wichita, Kansas

STATE OF KANSAS COUNTY OF ELLIS
I, Joseph A. Hess, Sec. Treas. of Drlg. Contr (employee of owner) or (owner or operator) of the above-described well, being first duly sworn on oath, says: That I have knowledge of the facts, statements, and matters herein contained and the log of the above-described well as filed and that the same are true and correct. So help me God.

(Signature) Joseph A. Hess
JOSEPH A. HESS ; Hays, KS 67601
(Address)

SUBSCRIBED AND SWORN TO before me this 9th day of May 1979

Cecilia Basgall
Cecilia Basgall Notary Public.

My commission expires November 17, 1980

CECILIA BASGALL
NOTARY PUBLIC
Ellis County, Kansas

DREILING OIL, INC.

Victoria, Kansas 67671

WELL LOG


Company	R. P. Nixon Oil Operations 207 West 12 Hays, KS 67601	Sec. 15	Twp. 13	Rng. 18
Farm	Pfeifer No. 2	Location	NW NE SE	
Total Depth	3,736'	County	Ellis	
Comm.	4-26-79	Comp.	5-3-79	Elevation: 2146
Contractor	Dreiling Oil, Inc. Rt. #1 Victoria, KS 67671			K. B.
				D. F.
				G. R.
	Casing Record	Cement Record	Production:	
	593' - 8 5/8"	300 sacks cement	D & A	

Figures Indicate Bottom of Formations


0'	225'	Limestone
225'	275'	Blue Shale
275'	980'	Shale & Sand
980'	1422'	Shale
1422'	1458'	Anhydrite
1458'	2130'	Shale
2130'	2300'	Shale & Lime
2300'	2798'	Lime
2798'	3020'	Shale & Lime
3020'	3736'	Lime
3736'	T.D.	

STATE OF KANSAS)
)ss
COUNTY OF ELLIS)

I, Joseph A. Hess, Secretary Treasurer of Dreiling Oil, Inc., upon oath states that the above and foregoing is a true and correct copy from the Daily Drilling Report from the Pfeifer #2.


JOSEPH A. HESS

Subscribed and sworn to before me this 9th day of May, 1979.


Cecilia Basgall Notary Public

May appointment expires: November 17, 1980.

CECILIA BASGALL
NOTARY PUBLIC
Ellis County, Kansas

RECORDED
MAY 11 1979
COUNTY OF ELLIS
KANSAS