

Give All Information Completely
Make Required Affidavit
Mail or Deliver Report to:
Conservation Division
State Corporation Commission
212 No. Market
Wichita, Kansas 67202

WELL PLUGGING RECORD

15-051-20613-00-00

Ellis County, Sec. 15 Twp. 13S Rge. (E) 18 (W)

Location as "NE/CNW/SW" or footage from lines SW SW SE
Lease Owner Clinton Oil Co., & Rains & Williamson Oil Co., Inc.

Lease Name Pfeifer Well No. 1

Office Address 217 N. Water - Wichita, Kansas

Character of Well (completed as Oil, Gas or Dry Hole) Dry Hole

Date well completed 5-3-1970

Application for plugging filed 5-3-1970

Application for plugging approved 5-3-1970

Plugging commenced 5-3-1970

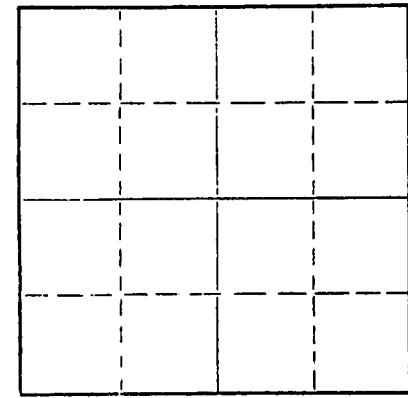
Plugging completed 5-3-1970

Reason for abandonment of well or producing formation No oil or gas found

in commercial quantities.

If a producing well is abandoned, date of last production ---- 19--

Was permission obtained from the Conservation Division or its agents before plugging was commenced? Yes



Locate well correctly on above Section Plat

Name of Conservation Agent who supervised plugging of this well Leo Massey

Producing formation Depth to top Bottom Total Depth of Well 3700 Feet

Show depth and thickness of all water, oil and gas formations.

OIL, GAS OR WATER RECORDS

CASING RECORD

FORMATION	CONTENT	FROM	TO	SIZE	PUT IN	PULLED OUT
				8-5/8"	609'	-0-

Describe in detail the manner in which the well was plugged, indicating where the mud fluid was placed and the method or methods used in introducing it into the hole. If cement or other plugs were used, state the character of same and depth placed, from feet to feet for each plug set.

1st plug at 570' with 30 sacks, mud back to 40'. Solid bridge from 40' to surface with 10 sacks, 2 sacks for rat hole. Plugging completed at 11:00 p.m. 5-3-70.

Orders by Leo Massey.


RECEIVED
STATE CORPORATION COMMISSION
MAY 13 1970
CONSERVATION DIVISION
Wichita, Kansas

(If additional description is necessary, use BACK of this sheet)
Name of Plugging Contractor Rains & Williamson Oil Co., Inc.
Address 1425 Wichita Plaza - Wichita, Kansas

STATE OF KANSAS, COUNTY OF SEDGWICK, ss.
Wilson Rains (employee of owner) or (owner or operator) of the above-described well, being first duly sworn on oath, says: That I have knowledge of the facts, statements, and matters herein contained and the log of the above-described well as filed and that the same are true and correct. So help me God.

(Signature) Wilson Rains
Wilson Rains
1425 Wichita Plaza - Wichita, Kansas
(Address)

Subscribed and sworn to before me this 11 day of May, 1970.



March 31, 1974

Jeanine Durand
Jeanine Durand
Notary Public.

ROTARY DRILLING LOG

15-057-20513-00-00

Operator: Clinton Oil Company
and Rains & Williamson
Oil Co., Inc.
PFEIFER #1-V
SW SW SE Sec. 15-13S-18W
Ellis County, Kansas

Contractor: Rains & Williamson
Oil Co., Inc.
Commenced: 4-22-70
Completed: 5-3-70
Casing: 8-5/8/609'/325 sacks


Formations

Rock and Shale	613'
Shale and Shells	835'
Sand	1050'
Shale and Red Bed	1383'
Anhydrite	1438'
Shale	1473'
Shale and Lime	1970'
Lime and Shale	2340'
Lime	2500'
Shale and Lime	2885'
Lime and Shale	3025'
Lime	3678'
Arbuckle	3700'
Rotary Total Depth	3700'

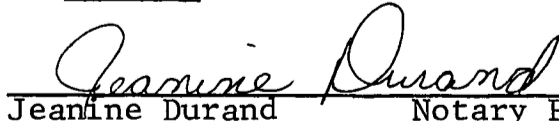
RECEIVED
STATE CORPORATION COMMISSION
MAY 13 1970
CONSERVATION DIVISION
Wichita, Kansas


We certify the above log is true
and correct, to the best of
our knowledge and belief.

RAINS & WILLIAMSON OIL CO., INC.


Wilson Rains

Subscribed and sworn to before me, a Notary Public within and for the
State of Kansas, County of Sedgwick, this 11 day of May, 1970.


Jeanine Durand Notary Public



My Commission Expires: