

* CORRECTED

CORRECTION

KANSAS CORPORATION COMMISSION
OIL & GAS CONSERVATION DIVISION

Form C-1
March 2010

Form must be Typed
Form must be Signed
All blanks must be Filled

For KCC Use: 7-14-2010
Effective Date: 3
District # _____
SGA? Yes No

NOTICE OF INTENT TO DRILL

Must be approved by KCC five (5) days prior to commencing well
Form KSONA-1, Certification of Compliance with the Kansas Surface Owner Notification Act, MUST be submitted with this form.

Expected Spud Date: July 5, 2010
month day year

OPERATOR: License# 34014 ✓
Name: Peterson Oil LLC
Address 1: 2530 Bayard Avenue
Address 2: _____
City: Kansas City State: KS Zip: 66105 + 1112
Contact Person: Kelly Peterson
Phone: (813) 642-7771
CONTRACTOR: License# 32834 ✓
Name: JTC Oil, Inc.

Spot Description: X NW (0000) NE-SW-SW Sec. 21 Twp. 20 S. R. 22 E W
1 240 feet from N / S Line of Section
X 960 feet from E / W Line of Section

Is SECTION: Regular Irregular?
(Note: Locate well on the Section Plat on reverse side)
County: Linn

Lease Name: Cox Well #: W-2
Field Name: Goodrich-Parker ✓
Is this a Prorated / Spaced Field? Yes No
Target Formation(s): Squirrel

* Nearest Lease or unit boundary line (in footage): 960
Ground Surface Elevation: n/a +913 feet MSL

Water well within one-quarter mile: Yes No
Public water supply well within one mile: Yes No
Depth to bottom of fresh water: 100
Depth to bottom of usable water: 150
Surface Pipe by Alternator: I II ✓
Length of Surface Pipe Planned to be set: 20
Length of Conductor Pipe (if any): _____
Projected Total Depth: 600
Formation at Total Depth: Squirrel

Water Source for Drilling Operations:
 Well Farm Pond Other: _____
DWR Permit #: _____ (Note: Apply for Permit with DWR)

Will Cores be taken? Yes No
If Yes, proposed zone: _____

Well Drilled For: Oil Enh Rec Infield Mud Rotary
 Gas Storage Pool Ext. Air Rotary
 Seismic; _____ # of Holes Disposal Wildcat Cable
 Other: _____
 If OWWO: old well information as follows:
Operator: _____
Well Name: _____
Original Completion Date: _____ Original Total Depth: _____

Directional, Deviated or Horizontal wellbore? Yes No
If Yes, true vertical depth: _____
Bottom Hole Location: _____
KCC DKT #: _____

* WAS: SW-NW-NE-SW; 2240' FSL; 1600' FWL; NLUB: 400
IS: NW-NE-SW-SW; 1240' FSL; 960' FWL; NLUB: 960
AFFIDAVIT

The undersigned hereby affirms that the drilling, completion and eventual plugging of this well will comply with K.S.A. 55 et. seq.
It is agreed that the following minimum requirements will be met:

1. Notify the appropriate district office prior to spudding of well;
2. A copy of the approved notice of intent to drill shall be posted on each drilling rig;
3. The minimum amount of surface pipe as specified below shall be set by circulating cement to the top; in all cases surface pipe shall be set through all unconsolidated materials plus a minimum of 20 feet into the underlying formation.
4. If the well is dry hole, an agreement between the operator and the district office on plug length and placement is necessary prior to plugging;
5. The appropriate district office will be notified before well is either plugged or production casing is cemented in;
6. If an ALTERNATE II COMPLETION, production pipe shall be cemented from below any usable water to surface within 120 DAYS of spud date. Or pursuant to Appendix "B" - Eastern Kansas surface casing order #133,891-C, which applies to the KCC District 3 area, alternate II cementing must be completed within 30 days of the spud date or the well shall be plugged. In all cases, NOTIFY district office prior to any cementing.

I hereby certify that the statements made herein are true and to the best of my knowledge and belief.

Date: June 30, 2010 Signature of Operator or Agent: Donna Thanda Title: Agent

RECEIVED
KANSAS CORPORATION COMMISSION

JUN 30 2010

CONSERVATION DIVISION
WICHITA, KS

RECEIVED

APR 18 2011

KCC WICHITA

For KCC Use ONLY
API # 15: 107-24310-0000
Conductor pipe required None feet
Minimum surface pipe required 20 feet per ALT. I II
Approved by: June 7-9-2010 / June 4-18-2011
This authorization expires: 7-9-2011
(This authorization void if drilling not started within 12 months of approval date.)
Spud date: _____ Agent: _____

- Remember to:
- File Certification of Compliance with the Kansas Surface Owner Notification Act (KSONA-1) with Intent to Drill;
 - File Drill Pit Application (form CDP-1) with Intent to Drill;
 - File Completion Form ACO-1 within 120 days of spud date;
 - File acreage attribution plat according to field proration orders;
 - Notify appropriate district office 48 hours prior to workover or re-entry;
 - Submit plugging report (CP-4) after plugging is completed (within 60 days);
 - Obtain written approval before disposing or injecting salt water.
 - If well will not be drilled or permit has expired (See: authorized expiration date) please check the box below and return to the address below.
- Well will not be drilled or Permit Expired Date: _____
Signature of Operator or Agent: _____

Mail to: KCC - Conservation Division,
130 S. Market - Room 2078, Wichita, Kansas 67202

15
20
22
E
W

For KCC Use ONLY

API # 15 - 107-243100000

IN ALL CASES PLOT THE INTENDED WELL ON THE PLAT BELOW

In all cases, please fully complete this side of the form. Include items 1 through 5 at the bottom of this page.

Operator: Peterson Oil LLC

Lease: Cox

Well Number: W-2

Field: Goodrich-Parker

Number of Acres attributable to well: _____

QTR/QTR/QTR/QTR of acreage: SW - NE SW SW

Location of Well: County: Linn

_____ feet from N / S Line of Section

_____ feet from E / W Line of Section

Sec. 21 Twp. 20 S. R. 22 E W

Is Section: Regular or Irregular

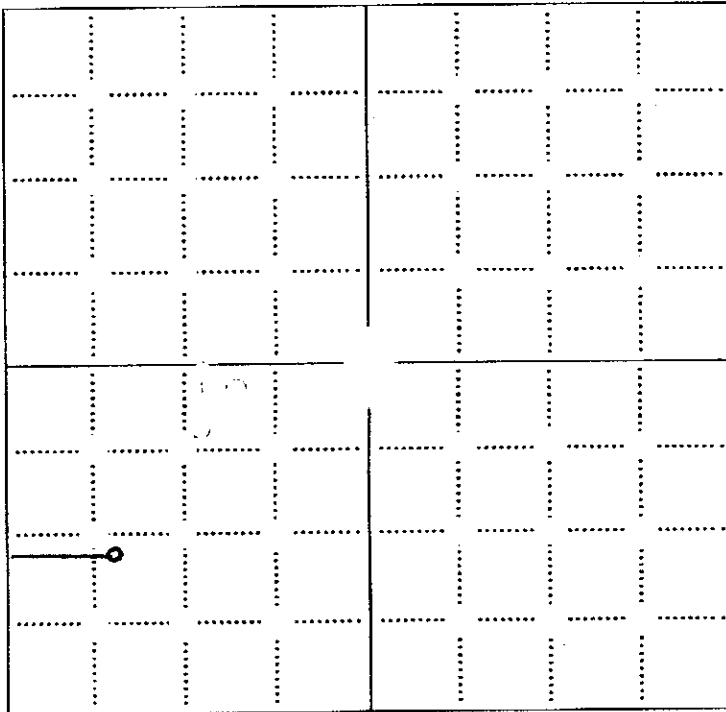
If Section is Irregular, locate well from nearest corner boundary.

Section corner used: NE NW SE SW

CORRECTED

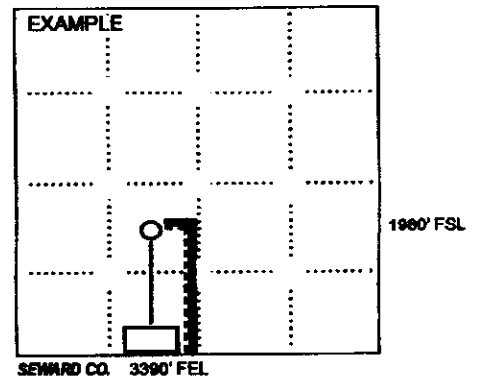
PLAT

Show location of the well. Show footage to the nearest lease or unit boundary line. Show the predicted locations of lease roads, tank batteries, pipelines and electrical lines, as required by the Kansas Surface Owner Notice Act (House Bill 2032). You may attach a separate plat if desired.



LEGEND

- Well Location
- Tank Battery Location
- Pipeline Location
- Electric Line Location
- Lease Road Location



NOTE: In all cases locate the spot of the proposed drilling location.

In plotting the proposed location of the well, you must show:

1. The manner in which you are using the depicted plat by identifying section lines, i.e. 1 section, 1 section with 8 surrounding sections, 4 sections, etc.
2. The distance of the proposed drilling location from the south / north and east / west outside section lines.
3. The distance to the nearest lease or unit boundary line (in footage).
4. If proposed location is located within a prorated or spaced field a certificate of acreage attribution plat must be attached: (CO-7 for oil wells; CG-8 for gas wells).
5. The predicted locations of lease roads, tank batteries, pipelines, and electrical lines.

KANSAS CORPORATION COMMISSION
OIL & GAS CONSERVATION DIVISION

CORRECTED

Form KSONA-1
July 2010
Form Must Be Typed
Form must be Signed
All blanks must be Filled

**CERTIFICATION OF COMPLIANCE WITH THE
KANSAS SURFACE OWNER NOTIFICATION ACT**

This form must be submitted with all Forms C-1 (Notice of Intent to Drill); CB-1 (Cathodic Protection Borehole Intent); T-1 (Request for Change of Operator Transfer of Injection or Surface Pit Permit); and CP-1 (Well Plugging Application). Any such form submitted without an accompanying Form KSONA-1 will be returned.

Select the corresponding form being filed: C-1 (Intent) CB-1 (Cathodic Protection Borehole Intent) T-1 (Transfer) CP-1 (Plugging Application)

OPERATOR: License # 34014
Name: Peterson Oil LLC
Address 1: 2530 Bayard Avenue
Address 2: _____
City: Kansas City State: KS Zip: 66105 + 1112
Contact Person: Kelly Peterson
Phone: (913) 642-7771 Fax: (_____) _____
Email Address: _____

Well Location:
NW NE SW SW Sec. 21 Twp. 20 S. R. 22 East West
County: Linn
Lease Name: Cox Well #: W-2

If filing a Form T-1 for multiple wells on a lease, enter the legal description of the lease below:

Surface Owner Information:

Name: Howard Lindley Cox
Address 1: 8315 Willowbrook
Address 2: _____
City: Wichita State: KS Zip: 67207 + _____

When filing a Form T-1 involving multiple surface owners, attach an additional sheet listing all of the information to the left for each surface owner. Surface owner information can be found in the records of the register of deeds for the county, and in the real estate property tax records of the county treasurer.

If this form is being submitted with a Form C-1 (Intent) or CB-1 (Cathodic Protection Borehole Intent), you must supply the surface owners and the KCC with a plat showing the predicted locations of lease roads, tank batteries, pipelines, and electrical lines. The locations shown on the plat are preliminary non-binding estimates. The locations may be entered on the Form C-1 plat, Form CB-1 plat, or a separate plat may be submitted.

Select one of the following:

- I certify that, pursuant to the Kansas Surface Owner Notice Act (House Bill 2032), I have provided the following to the surface owner(s) of the land upon which the subject well is or will be located: 1) a copy of the Form C-1, Form CB-1, Form T-1, or Form CP-1 that I am filing in connection with this form; 2) if the form being filed is a Form C-1 or Form CB-1, the plat(s) required by this form; and 3) my operator name, address, phone number, fax, and email address.
- I have not provided this information to the surface owner(s). I acknowledge that, because I have not provided this information, the KCC will be required to send this information to the surface owner(s). To mitigate the additional cost of the KCC performing this task, I acknowledge that I am being charged a \$30.00 handling fee, payable to the KCC, which is enclosed with this form.

If choosing the second option, submit payment of the \$30.00 handling fee with this form. If the fee is not received with this form, the KSONA-1 form and the associated Form C-1, Form CB-1, Form T-1, or Form CP-1 will be returned.

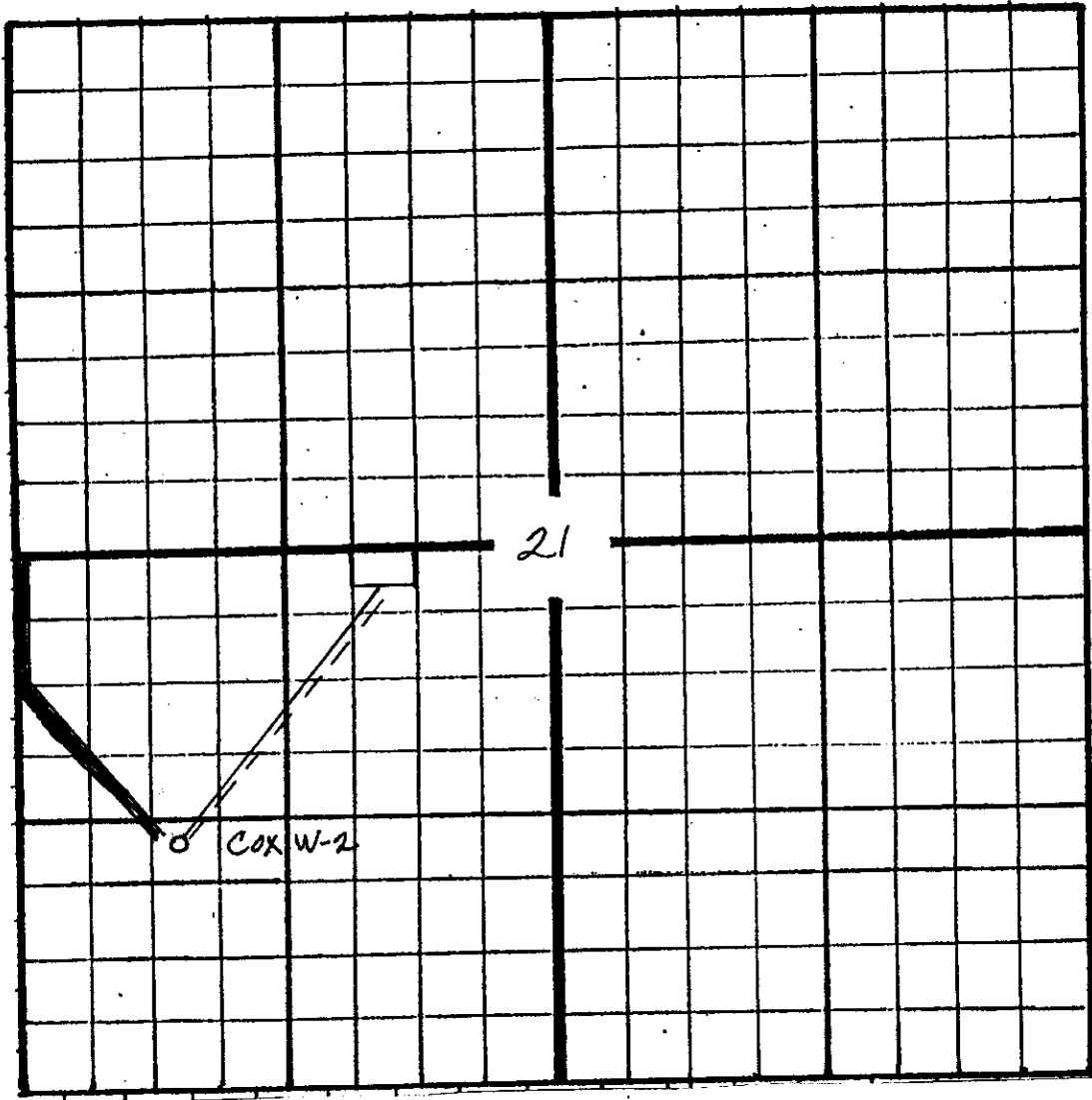
I hereby certify that the statements made herein are true and correct to the best of my knowledge and belief.

Date: April 15, 2011 Signature of Operator or Agent: Donna Phanda Title: Agent

RECEIVED
APR 18 2011

KCC WICHITA

CORRECTED



RECEIVED

APR 18 2011

FCC WICHITA

CORRECTION

KANSAS CORPORATION COMMISSION
OIL & GAS CONSERVATION DIVISION

CORRECTED

Form GDP-1
May 2010
Form must be Typed

APPLICATION FOR SURFACE PIT

Submit in Duplicate

Operator Name: Peterson Oil LLC		License Number: 34014	
Operator Address: 2530 Bayard Avenue		Kansas City KS 66105	
Contact Person: Kelly Peterson		Phone Number: (913) 642-7771	
Lease Name & Well No.: COX W-2		Pit Location (QQQQ): NW SW NE SW SW	
Type of Pit: <input type="checkbox"/> Emergency Pit <input type="checkbox"/> Burn Pit <input type="checkbox"/> Settling Pit <input checked="" type="checkbox"/> Drilling Pit <input type="checkbox"/> Workover Pit <input type="checkbox"/> Haul-Off Pit <small>(If WP Supply API No. or Year Drilled)</small>	Pit is: <input checked="" type="checkbox"/> Proposed <input type="checkbox"/> Existing If Existing, date constructed: _____ Pit capacity: 250 (bbls)	Sec. 21 Twp. 20 R. 22 <input checked="" type="checkbox"/> East <input type="checkbox"/> West 1,240 Feet from <input type="checkbox"/> North / <input checked="" type="checkbox"/> South Line of Section 960 Feet from <input type="checkbox"/> East / <input checked="" type="checkbox"/> West Line of Section Linn County	
Is the pit located in a Sensitive Ground Water Area? <input type="checkbox"/> Yes <input checked="" type="checkbox"/> No		Chloride concentration: _____ mg/l <small>(For Emergency Pits and Settling Pits only)</small>	
Is the bottom below ground level? <input checked="" type="checkbox"/> Yes <input type="checkbox"/> No	Artificial Liner? <input type="checkbox"/> Yes <input checked="" type="checkbox"/> No	How is the pit lined if a plastic liner is not used? Native clay	
Pit dimensions (all but working pits): 6 Length (feet) 12 Width (feet) Depth from ground level to deepest point: 6 (feet)		<input type="checkbox"/> N/A: Steel Pits <input type="checkbox"/> No Pit	
If the pit is lined give a brief description of the liner material, thickness and installation procedure.		Describe procedures for periodic maintenance and determining liner integrity, including any special monitoring. RECEIVED APR 18 2011 KCC WICHITA	
Distance to nearest water well within one-mile of pit: n/a feet Depth of water well _____ feet		Depth to shallowest fresh water _____ feet Source of information: <input type="checkbox"/> measured <input type="checkbox"/> well owner <input type="checkbox"/> electric log <input type="checkbox"/> KDWR	
Emergency, Settling and Burn Pits ONLY: Producing Formation: _____ Number of producing wells on lease: _____ Barrels of fluid produced daily: _____ Does the slope from the tank battery allow all spilled fluids to flow into the pit? <input type="checkbox"/> Yes <input type="checkbox"/> No		Drilling, Workover and Haul-Off Pits ONLY: Type of material utilized in drilling/workover: drilling mud Number of working pits to be utilized: 2 Abandonment procedure: Let air dry and backfill Drill pits must be closed within 365 days of spud date RECEIVED KANSAS CORPORATION COMMISSION	
I hereby certify that the above statements are true and correct to the best of my knowledge and belief. June 30, 2010 Date		JUN 30 2010 CONSERVATION DIVISION WICHITA, KS <i>Donna Thanda</i> Signature of Applicant or Agent	

15-107-24310-0000

KCC OFFICE USE ONLY			
Date Received: 6-30-10	Permit Number: _____	Permit Date: 7-8-10	Lease Inspection: <input checked="" type="checkbox"/> Yes <input type="checkbox"/> No
		<input type="checkbox"/> Liner <input type="checkbox"/> Steel Pit <input checked="" type="checkbox"/> RFAC <input type="checkbox"/> RFAS	

Mail to: KCC - Conservation Division, 130 S. Market - Room 2078, Wichita, Kansas 67202