


TYPE OR PRINT

NOTICE OF INTENTION TO DRILL


15-009-06978-00 
RULE 82-2-311

TO BE FILED WITH THE STATE CORPORATION COMMISSION PRIOR TO COMMENCEMENT OF WELL

1. Operator Kansas-Nebr. Natural Gas Co. Address 300 N. St. Joseph Ave., Hastings, Nebr.
2. Lease name Adolph Storage Well No. 3 County Barton
3. Well Location Center NW NW Sec. 16 Township 20S Range 15W
4. Well to be drilled 660 ft. from nearest lease line.
5. Drilling Contractor Bennett & Roberts Drlg. Inc. address Russell, Kansas
6. Type of equipment: Rotary Cable Tool Approx. date operation to begin 12/13/ 19/60
7. Well to be drilled for Oil Gas Disposal Input Estimated Total Depth of Well 3800 ft. 
8. Depth of deepest fresh water well within one mile of location 110 ft. If none exist, write NONE
9. Ground elevation at location is approx. _____ ft. higher or 10 ft. lower than ground elevation at water well.
10. Depth of the deepest municipal water well within three miles of location _____ ft. If none exist, write NONE
None
11. Operator states that he will set surface pipe at least 25 ft. below all Tertiary or unconsolidated deposits and, taking into consideration differences in ground elevations, that the minimum depth necessary, to the best of his knowledge and belief, to protect all fresh water zones is 1,000 ft. and operator agrees to set surface pipe at this location to a depth of not less than 1,000 ft. Alternate 1 Alternate 2 .


REMARKS:

Signature of Operator _____



S. D. Ford, Jr., Chief Engineer





**State Corporation Commission of Kansas
Conservation Division
500 Insurance Building
212 North Market
Wichita 2, Kansas**

RECEIVED
STATE COLLEGE

DEC 8 1960
12-8-60
CONSERVATION DIVISION
Wichita, Kansas

(IF PREFERRED, MAIL IN ENVELOPE)