

15-015-20377-0000 GP

STATE OF KANSAS
STATE CORPORATION COMMISSION

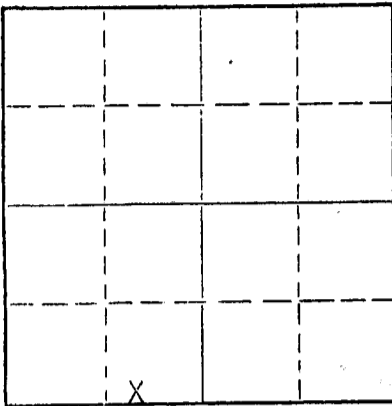
Form CP-4

Give All Information Completely
Make Required Affidavit
Mail or Deliver Report to:
Conservation Division
State Corporation Commission
212 No. Market
Wichita, Kansas 67202

WELL PLUGGING RECORD

Butler County, Sec. 19 Twp. 24 Rge. 5 (E) E (W)

Location as "NE/CNW/SW" or footage from lines SW SE SW
Lease Owner Rex & Morris
Lease Name Weber Well No. 1
Office Address Box 334, El Dorado, Kansas
Character of Well (completed as Oil, Gas or Dry Hole) oil
Date well completed 10-24-70 19
Application for plugging filed 11-19-70 19
Application for plugging approved 11-21-70 19
Plugging commenced 11-23-70 19
Plugging completed 11-25-70 19
Reason for abandonment of well or producing formation Depleted



Locate well correctly on above
Section Plat

If a producing well is abandoned, date of last production 19
Was permission obtained from the Conservation Division or its agents before plugging was commenced? yes

Name of Conservation Agent who supervised plugging of this well Ted Dewey 2663
Producing formation _____ Depth to top _____ Bottom _____ Total Depth of Well 2580 Feet
Show depth and thickness of all water, oil and gas formations.

OIL, GAS OR WATER RECORDS

CASING RECORD

FORMATION	CONTENT	FROM	TO	SIZE	PUT IN	PULLED OUT
				8 5/8"	202'	none
				5 1/2"	2568'	2196.54'

Describe in detail the manner in which the well was plugged, indicating where the mud fluid was placed and the method or methods used in introducing it into the hole. If cement or other plugs were used, state the character of same and depth placed, from _____ feet to _____ feet for each plug set.

Filled bottom from 2580' to 2540' with gravel, mixed and dumped 5 sacks of cement.
Set a 20' rock bridge from 220' to 200', dumped 3 yards of ready mix cement to surface.

RECEIVED
STATE CORPORATION COMMISSION
DEC 8 - 1970
CONSERVATION DIVISION
Wichita, Kansas

(If additional description is necessary, use BACK of this sheet)


Name of Plugging Contractor Flint Engineering & Construction Co.
Address 2375 W. Central, El Dorado, Kansas 67042

STATE OF Kansas, COUNTY OF Butler, ss.
_____, (employee of owner) or (owner or operator) of the above-described well, being first duly sworn on oath, says: That I have knowledge of the facts, statements, and matters herein contained and the log of the above-described well as filed and that the same are true and correct. So help me God.

(Signature) Richard C. Hausman

Subscribed and sworn to before me this 2nd day of December, 1970

(Address) Jeanne Davis
Notary Public.



15-015-20377-0000

WEBER #1

REX & MORRIS, ETAL

Elevation: 1439' RB
1434' GL

TOTAL DEPTH: 2580' RB
CONTRACTOR: DNB Drilling, Inc.
COMMENCED: 10-2-1970
COMPLETED: 10-24-1970
INITIAL PROD.: D & A

Location: SW SE SW, 19-24S-5E
Butler County, Kansas

CASING RECORD:
8 5/8" OD Set at 202' RB
W/150 sacks
5 1/2" OD Set at 2568' RB
W/50 sacks

<u>FORMATION</u>	<u>DEPTH</u>
Surface hole	210'
Shale	377'
Shale & Lime	1245'
Lime & Shale	1550'
Shale & Lime	1846'
Lime & Shale	2034'
Shale & Lime	2564'
Mississippian Chert RTD	2580'

R.U.S.T. DRILL PLUG - CLEAN OUT TO TD.
TEST.

RECEIVED
STATE CORPORATION COMMISSION
NOV 24 1970
CONSERVATION DIVISION
Wichita, Kansas


I hereby certify the foregoing statements are true and correct to the best of my knowledge and belief.

REX & MORRIS DRILLING COMPANY

By A. H. Fisher
A. H. Fisher

STATE OF KANSAS
COUNTY OF BUTLER, SS.

Subscribed and sworn to me, a Notary Public, this 28th day of October, 1970.



Hazel N. Dilts
Hazel N. Dilts, Notary Public

My commission expires: May 5, 1973