

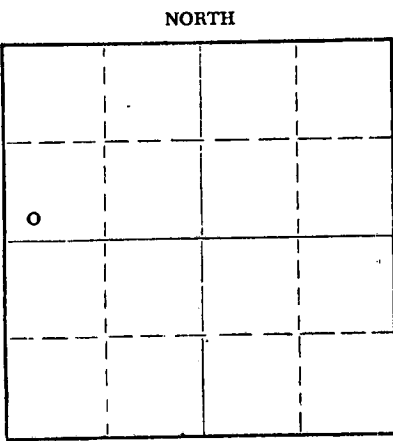
15-05130330-00-00

STATE OF KANSAS
STATE CORPORATION COMMISSION

Give All Information Completely
Make Required Affidavit
Mail or Deliver Report to:
Conservation Division
State Corporation Commission
211 No. Broadway
Wichita, Kansas

WELL PLUGGING RECORD

Ellis County, Sec. 15 Twp. 13S Rge. 20W (E) (W)
Location as "NE/CNW/SW" or footage from lines SW SW NW
Lease Owner Hellar Drilling Company, Inc.
Lease Name Gerber Well No. 1
Office Address 1014 Union Center, Wichita, Kansas 67202
Character of Well (completed as Oil, Gas or Dry Hole) Dry Hole
Date well completed September 23 19 66
Application for plugging filed September 23 19 66
Application for plugging approved September 23 19 66
Plugging commenced September 23 19 66
Plugging completed September 23 19 66
Reason for abandonment of well or producing formation Dry Hole



Locate well correctly on above
Section Plat

If a producing well is abandoned, date of last production _____ 19____
Was permission obtained from the Conservation Division or its agents before plugging was commenced? Yes

Name of Conservation Agent who supervised plugging of this well Leo Massey, Box 582, Hays, Kansas
Producing formation _____ Depth to top _____ Bottom _____ Total Depth of Well 3898 Feet
Show depth and thickness of all water, oil and gas formations.


OIL, GAS OR WATER RECORDS

CASING RECORD

FORMATION	CONTENT	FROM	TO	SIZE	PUT IN	PULLED OUT
		0	215'	8 5/8"	215'	None

Describe in detail the manner in which the well was plugged, indicating where the mud fluid was placed and the method or methods used in introducing it into the hole. If cement or other plugs were used, state the character of same and depth placed, from _____ feet to _____ feet for each plug set.

Set Plug: 540' / 25 sacks cement
210' / 20 sacks cement
40' / 8 sacks cement and 2 sacks cement in rat hole




(If additional description is necessary, use BACK of this sheet)
Name of Plugging Contractor Hellar Drilling Company, Inc.
Address 1014 Union Center, Wichita, Kansas 67202

STATE OF Kansas, COUNTY OF Sedgwick, ss.
D. L. Hellar, President of Hellar Drilling Co. Inc. (employee of owner) or (owner or operator) of the above-described well, being first duly sworn on oath, says: That I have knowledge of the facts, statements, and matters herein contained and the log of the above-described well as filed and that the same are true and correct. So help me God.

(Signature) D. L. Hellar D. L. Hellar, President
1014 Union Center, Wichita, Kansas 67202
(Address)

SUBSCRIBED AND SWORN to before me this 3rd day of October, 19 66
March 25, 1968.
Catherine Darcey
Catherine Darcey Notary Public.



15-051-30330-00-00

DRILLER'S LOG

COMPANY: Hellar Drilling Company, Inc., Wichita, Kansas
 CONTRACTOR: Hellar Drilling Company, Inc., Wichita, Kansas
 LEASE: #1 Gerber
 LOCATION: SW SW NW 15-13S-20W, Ellis County, Kansas
 COMMENCED: September 12, 1966
 COMPLETED: September 23, 1966
 CASING: Set 8 5/8" surface casing @ 215'/165 sacks cement

0-1550	Shale, sand, shells
1550-1589	Anhydrite
1589-1915	Shale & shells
1915-2210	Shale & lime
2210-2468	Cherty lime
2468-2558	Lime & shale
2558-2613	Shale & lime streaks
2613-2862	Shale & lime
2862-3266	Lime & shale
3266-3305	Lime shale streaks
3305-3443	Lime
3443-3516	Lime & shale
3516-3537	Lime, shale streaks
3537-3745	Lime
3745-3848	Lime & shale chert
3848-3874	Cong.
3874-3898	Dolomite
3898	Rotary Total Depth

RECEIVED
 STATE CORPORATION COMMISSION
 OCT 4 1966
 10-04-1966
 CONSERVATION DIVISION
 Wichita, Kansas

D & A

STATE OF KANSAS)
) SS
 COUNTY OF SEDGWICK)

I, D. L. Hellar, do hereby certify that the above and foregoing is a true and correct copy of the log of the #1 Gerber, located in SW SW NW Sec. 15-13S-20W, Ellis County, Kansas, as reflected by the files of the Hellar Drilling Company, Inc.

HELLAR DRILLING COMPANY, INC.

By *D. L. Hellar*
 President - D. L. Hellar

Subscribed and sworn to before me, a Notary Public, in and for Sedgwick County, Kansas, this 3rd day of October, 1966.

Catherine Darvey
 Notary Public - Catherine Darvey

My Commission Expires:
 March 25, 1968.

