

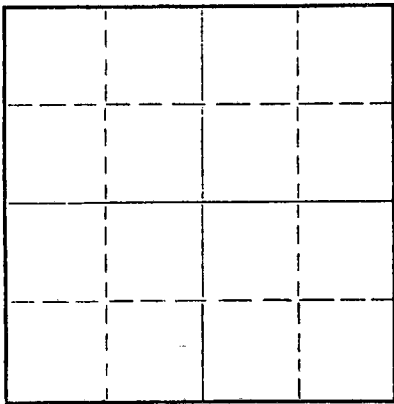
15-051-20921-00-00

STATE OF KANSAS
STATE CORPORATION COMMISSION

Give All Information Completely
Make Required Affidavit
Mail or Deliver Report to:
Conservation Division
State Corporation Commission
212 North Market, Insurance Bldg.
Wichita, Kansas

WELL PLUGGING RECORD

NORTH



Locate well correctly on above
Section Plat

Ellis County, Sec. 15 Twp. 13 Rge. 20W (E) (W)
Location as "NE/CNW&SW" or footage from lines SE NW NW
Lease Owner John O. Farmer, Inc.
Lease Name Johnson Well No. 2
Office Address Box 352, Russell, Kansas 67665
Character of Well (completed as Oil, Gas or Dry Hole) Dry hole
Date well completed October 30 19 73
Application for plugging filed 19
Application for plugging approved 19
Plugging commenced 19
Plugging completed 10:30 p.m., October 30 19 73
Reason for abandonment of well or producing formation

If a producing well is abandoned, date of last production 19
Was permission obtained from the Conservation Division or its agents before plugging was commenced? yes

Name of Conservation Agent who supervised plugging of this well Leo Massey, Hays, Kansas
Producing formation Depth to top Bottom Total Depth of Well 3830 Feet
Show depth and thickness of all water, oil and gas formations.

OIL, GAS OR WATER RECORDS

CASING RECORD

FORMATION	CONTENT	FROM	TO	SIZE	PUT IN	PULLED OUT

Describe in detail the manner in which the well was plugged, indicating where the mud fluid was placed and the method or methods used in introducing it into the hole. If cement or other plugs were used, state the character of same and depth placed, from feet to feet for each plug set.

Plug #1 550' 50 sacks cement
Plug #2 185' 25 sacks cement
Plug #3 40' 10 sacks cement

RECEIVED
STATE CORPORATION COMMISSION
NOV 2 1973
11-02-1973
CONSERVATION DIVISION
Wichita, Kansas

(If additional description is necessary, use BACK of this sheet)
Name of Plugging Contractor John O. Farmer, Inc.
Address Box 352, Russell, Kansas 67665


STATE OF KANSAS, COUNTY OF RUSSELL, ss.
John O. Farmer (employee of owner) or (owner or operator) of the above-described well, being first duly sworn on oath, says: That I have knowledge of the facts, statements, and matters herein contained and the log of the above-described well as filed and that the same are true and correct. So help me God!

(Signature) John O. Farmer President
Box 352, Russell, Kansas 67665 (Address)

SUBSCRIBED AND SWORN to before me this 1st day of November, 19 73

My commission expires February 15, 1975

Helen Carlson Notary Public.



DRILLERS LOG

15-051-20921-00-00

JOHNSON #2

CASING RECORD:	OPERATOR:	John O. Farmer, Inc.	DESCRIPTION:
207' 8-5/8" w/ 150 sx. cement	CONTRACTOR:	John O. Farmer, Inc.	SE NW NW Sec. 15-13-20 Ellis County, Ks.
TOTAL DEPTH:	COMMENCED:	October 19, 1973	ELEVATION: 2131'KB
3830'	COMPLETED:	October 30, 1973	

<u>FORMATION</u>	<u>FROM</u>	<u>TO</u>
Shale	0	830
Shale & Sand	830	920
Sand	920	1180
Red bed	1180	1475
Anhydrite	1475	1517
Shale & Shells	1517	2155
Shale & Lime	2155	2330
Lime & Shale	2330	2640
Shale & Lime	2640	3100
Lime & Shale	3100	3450
Lime	3450	3830
Total Depth	3830'	

RECEIVED
STATE CORPORATION COMMISSION
NOV 2 1973
CONSERVATION DIVISION
Wichita, Kansas
11-02-1973


I certify that this is a true and correct copy of the above log to the best of my knowledge.

JOHN O. FARMER, INC.

John O. Farmer
John O. Farmer

Subscribed and sworn to before me this 1st day of November, 1973.

My commission expires:
February 18, 1975



Helen Carlson
Helen Carlson