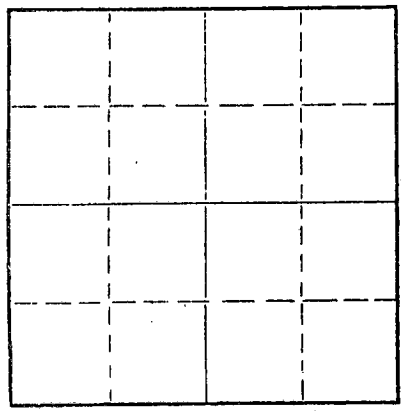


WELL PLUGGING RECORD

NORTH



Locate well correctly on above Section Plat

Location as "NE/CNW%SW%" or footage from lines Ellis County. Sec. 15 Twp. 13 Rge. 20 (E) X (W)  
 Lease Owner Clinton Oil Company  
 Lease Name Wegele Well No. 2-V  
 Office Address 6810 West Highway 54  
 Character of Well (completed as Oil, Gas or Dry Hole) Dry  
 Date well completed 12-5-67 19 67  
 Application for plugging filed December 19 19 67  
 Application for plugging approved December 7 19 67  
 Plugging commenced December 5 (3:30 p.m.) 19 67  
 Plugging completed December 5 (6:30 p.m.) 19 67  
 Reason for abandonment of well or producing formation dry

If a producing well is abandoned, date of last production \_\_\_\_\_ 19\_\_\_\_  
 Was permission obtained from the Conservation Division or its agents before plugging was commenced? yes

Name of Conservation Agent who supervised plugging of this well Leo Massey, Box 582 Hays, Kansas  
 Producing formation \_\_\_\_\_ Depth to top \_\_\_\_\_ Bottom \_\_\_\_\_ Total Depth of Well 3895 Feet  
 Show depth and thickness of all water, oil and gas formations.

OIL, GAS OR WATER RECORDS

CASING RECORD

FORMATION	CONTENT	FROM	TO	SIZE	PUT IN	PULLED OUT
				8 5/8"	253'	none

Describe in detail the manner in which the well was plugged, indicating where the mud fluid was placed and the method or methods used in introducing it into the hole. If cement or other plugs were used, state the character of same and depth placed, from \_\_\_\_\_ feet to \_\_\_\_\_ feet for each plug set.

Heavy mud to 720', 100 sx. cement, heavy mud to 240', 25 sx. cement, mud to 40', 1/2 sx. hulls, 10 sx. cement.

RECEIVED  
 CONSERVATION COMMISSION  
 DEC 21 1967  
 12-21-1967  
 CONSERVATION DIVISION  
 WICHITA, KANSAS

(If additional description is necessary, use BACK of this sheet)

Name of Plugging Contractor Garvey Drilling Company  
 Address Rt. #2, Great Bend, Kansas

STATE OF Kansas, COUNTY OF Sedgwick, ss.  
H. Marvin Douglass (employee of owner) or (owner or operator) of the above-described well, being first duly sworn on oath, says: That I have knowledge of the facts, statements, and matters herein contained and the log of the above-described well as filed and that the same are true and correct. So help me God.

(Signature) H. Marvin Douglass

(Address) \_\_\_\_\_



Subscribed and sworn to before me this 19th day of December, 19 67

Allen T. Denton  
 Notary Public.

My commission expires January 24, 1968

# WELL LOG

15-051-20170-00-00

COMPANY **Clinton Oil Company**

SEC. 15 T. 13S R. 20W

FARM **Hegele**

NO. 2-V

LOC. SW NE SW

TOTAL DEPTH **3895'**


COUNTY **Ellis**

COMM. **11-25-67**

COMP. **12-5-67**

CONTRACTOR **Garvey Drilling Company**

CASING **8 5/8" @ 253' w/175 sk**



ELEVATION **2182' DF**

PRODUCTION **D & A**

FIGURES INDICATE BOTTOM OF FORMATIONS

- 3' Surface Soil
- 35' Post Rock
- 253' Clay
- 510' Blue Shale
- 544' Sand
- 1070' Shale with Sand Streaks
- 1292' Shale and Sand
- 1540' Shale
- 1586' Anhydrite
- 2080' Shale
- 2198' Lime and Shale
- 2359' Shale with Lime
- 2610' Lime and Shale
- 2745' Shale and Lime
- 2700' Shale
- 2821' Lime
- 2960' Shale and Lime
- 3895' Lime and Shale
- 3895' RTD

**RECEIVED**  
 STATE CORPORATION COMMISSION  
 DEC 21 1967  
 12-21-1967  
 CONSERVATION DIVISION  
 Wichita, Kansas

State of Kansas

County of Barton


SS

I, Sam N. Stephens of Garvey Drilling Company

upon oath state the above and foregoing is a true and correct copy of the log of the Hegele No. 2-V well.

Subscribed and sworn to before me this 13th day of December 19 67

My Commission Expires: November 5th, 1969



*Sam N. Stephens*

*Richard E. Boyd*  
NOTARY PUBLIC