

WELL PLUGGING RECORD

Give All Information Completely  
Make Required Affidavit  
Mail or Deliver Report to:  
Conservation Division  
State Corporation Commission  
211 No. Broadway  
Wichita, Kansas

Pratt County, Sec. 27 Twp. 26S Rge. (E) 11 (W)

Location as "NE/CNW/SW" or footage from lines C SW NW

Lease Owner Rains & Williamson Oil Co.

Lease Name SHANLINE Well No. 1

Office Address 1425 Wichita Plaza - Wichita, Kansas

Character of Well (completed as Oil, Gas or Dry Hole) Dry Hole

Date well completed 12-15 19 63

Application for plugging filed 12-14 19 63

Application for plugging approved 12-14 19 63

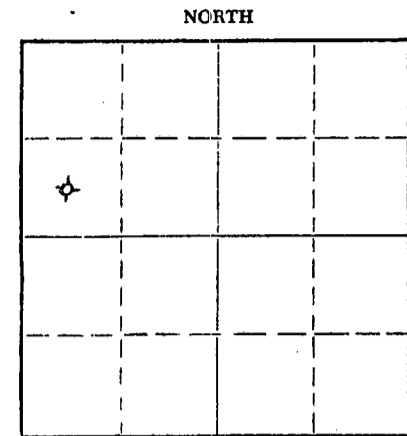
Plugging commenced 12-14 19 63

Plugging completed 12-15 19 63

Reason for abandonment of well or producing formation No Oil or Gas found in commercial quantities.

If a producing well is abandoned, date of last production ----- 19 --

Was permission obtained from the Conservation Division or its agents before plugging was commenced? Yes



Locate well correctly on above Section Plat

Name of Conservation Agent who supervised plugging of this well Mr. Archie Elving, Pratt, Kansas

Producing formation None Depth to top Bottom Total Depth of Well 4515 Feet

Show depth and thickness of all water, oil and gas formations.

OIL, GAS OR WATER RECORDS

CASING RECORD

| FORMATION | CONTENT | FROM | TO | SIZE   | PUT IN | PULLED OUT |
|-----------|---------|------|----|--------|--------|------------|
|           |         |      |    | 8-5/8" | 374'   | NONE       |
|           |         |      |    |        |        |            |
|           |         |      |    |        |        |            |
|           |         |      |    |        |        |            |
|           |         |      |    |        |        |            |
|           |         |      |    |        |        |            |
|           |         |      |    |        |        |            |
|           |         |      |    |        |        |            |
|           |         |      |    |        |        |            |

Describe in detail the manner in which the well was plugged, indicating where the mud fluid was placed and the method or methods used in introducing it into the hole. If cement or other plugs were used, state the character of same and depth placed, from feet to feet for each plug set.

Set first plug at 275'. Filled hole with rotary mud. Cemented through drill pipe with 25 sacks cement. Filled hole with rotary mud to 40' of base of cellar. Set plug, and capped with 10 sacks cement. Plugging completed at 12:30 A.M., 12-15-63

RECEIVED  
STATE CORPORATION COMMISSION

DEC 19 1963  
12-19-63

CONSERVATION DIVISION  
Wichita, Kansas

(If additional description is necessary, use BACK of this sheet)

Name of Plugging Contractor Rains & Williamson Oil Co.

Address 1425 Wichita Plaza - Wichita, Kansas

STATE OF KANSAS, COUNTY OF SEDGWICK, ss.


Wilson Rains, Partner (owner or operator) of the above-described well, being first duly sworn on oath, says: That I have knowledge of the facts, statements, and matters herein contained and the log of the above-described well as filed and that the same are true and correct. So help me God.

(Signature) Wilson Rains Wilson Rains  
1425 Wichita Plaza - Wichita, Kansas  
(Address)

SUBSCRIBED AND SWORN to before me this 17th day of December, 19 63

My commission expires November 8, 1966

Sherry Gish Notary Public.



ROTARY DRILLING LOG

15-151-00459-0000

OPERATOR: Rains & Williamson Oil Co.  
#1 SEANLINE, C SW NW  
Section 27-26S-11W  
Pratt County, Kansas

CONTRACTOR: Rains & Williamson Oil Co.  
COMMENCED: 12-2-63  
COMPLETED: 12-14-63

Remarks: Set 8-5/8" casing at  
374' w/200 sacks cement


Formations:

|                          |       |
|--------------------------|-------|
| Surface Soil and Clay    | 250'  |
| Red Bed and Shale        | 374'  |
| Shale and Red Bed        | 880'  |
| Sand                     | 1010' |
| Shale, Shells & Red Bed  | 1200' |
| Shale and Shells         | 1550' |
| Shale and Lime           | 1765' |
| Lime and Shale           | 1890' |
| Lime                     | 2145' |
| Lime and Shale           | 2292' |
| Shale and Lime Streaks   | 2325' |
| Shale and Lime           | 2465' |
| Shale and Lime Streaks   | 2832' |
| Shale and Lime           | 3185' |
| Shale                    | 3395' |
| Shale and Lime           | 3600' |
| Shale                    | 3635' |
| Lime                     | 4093' |
| Lime - Cherty            | 4126' |
| Lime and Shale           | 4255' |
| Shale                    | 4292' |
| Lime                     | 4400' |
| Sand and Shale           | 4423' |
| Lime and Shale           | 4470' |
| Lime                     | 4515' |
| Rotary Total Depth (D&A) | 4515' |

We certify the above log is true and correct to the best of our knowledge and belief.

RAINS & WILLIAMSON OIL CO.

*Wilson Rains*  
Wilson Rains  
Partner



Subscribed and sworn to before me, a Notary Public within and for the State of Kansas, County of Sedgwick, this 18th day of December, 1963.

*Sherry Gish*  
Sherry Gish Notary Public

My Commission Expires:  
November 8, 1966