

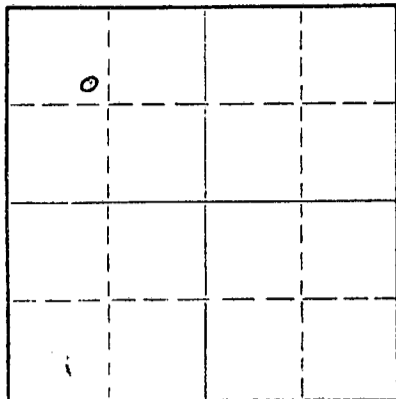
15-051-20691-00-00
WELL PLUGGING RECORD

Give All Information Completely
Make Required Affidavit
Mail or Deliver Report to:
Conservation Division
State Corporation Commission
212 No. Market
Wichita, Kansas

Ellis County, Sec. 16 Twp. 13S Rge. 18W(X) (W)

Location as "NE/CNW%SW%" or footage from lines SE NW NW
Lease Owner Clinton Oil Company
Lease Name Nicholson Well No. 1-V
Office Address 217 North Water, Wichita, Kansas
Character of Well (completed as Oil, Gas or Dry Hole) Dry Hole
Date well completed December 16 19 70
Application for plugging filed December 16 19 70
Application for plugging approved December 16 19 70
Plugging commenced December 16 19 70
Plugging completed December 16 19 70
Reason for abandonment of well or producing formation

NORTH



Locate well correctly on above Section Plat

If a producing well is abandoned, date of last production 19
Was permission obtained from the Conservation Division or its agents before plugging was commenced? Yes

Name of Conservation Agent who supervised plugging of this well Leo Massey
Producing formation Depth to top Bottom Total Depth of Well Feet
Show depth and thickness of all water, oil and gas formations.

OIL, GAS OR WATER RECORDS

CASING RECORD

FORMATION	CONTENT	FROM	TO	SIZE	PUT IN	PULLED OUT
				8 5/8"	242.16	None

Describe in detail the manner in which the well was plugged, indicating where the mud fluid was placed and the method or methods used in introducing it into the hole. If cement or other plugs were used, state the character of same and depth placed, from feet to feet for each plug set.

1st Plug @ 650' w/100 sacks
2nd Plug @ 240' w/20 sacks
3rd Plug @ 40' w/10 sacks

RECEIVED
STATE CORPORATION COMMISSION
JAN 4 1971
CONSERVATION DIVISION
Wichita, Kansas


(If additional description is necessary, use BACK of this sheet)

Name of Plugging Contractor Murfin Drilling Company
Address 617 Union Center, Wichita, Kansas

STATE OF Kansas, COUNTY OF Sedgwick, ss.
James R. Daniels (employee of owner) or (owner or operator) of the above-described well, being first duly sworn on oath, says: That I have knowledge of the facts, statements, and matters herein contained and the log of the above-described well as filed and that the same are true and correct. So help me God.

(Signature) James R. Daniels
617 Union Center, Wichita, Kansas (Address)

29th day of December, 19 70



February 7, 1971

Wilma V. Brokes Notary Public.

WELL LOG

COMPANY Clinton Oil Company

SEC. 16 T. 13S R. 18W
LOC. SE NW NW

FARM Nicholson NO. 1-V

RIG. NO. 16

TOTAL DEPTH 3724'


COUNTRY Ellis
KANSAS

COMM. 12-7-70

COMP. 12-16-70

SHOT OR TREATED

CONTRACTOR Murfin Drilling Company



ISSUED

15051-20691-00-00

CASING

20 10
15 8 5/8" @ 249' w/170 sx.
12 6
13 5

ELEVATION

PRODUCTION D & A

FIGURES INDICATE BOTTOM OF FORMATIONS


40 Post rock
160 Sand and shale
1414 Shale
1460 Anhydrite
2005 Shale
3126 Lime and Shale
3150 Topeka Lime
3724 Lime
3724 Total Depth

RECEIVED
STATE CORPORATION COMMISSION
JAN 4 1971
CONSERVATION DIVISION
Wichita, Kansas

State of Kansas
County of Sedgwick } ss:

I, James R. Daniels of the Murfin Drilling Company ~~Company~~

upon oath state that the above and foregoing is a true and correct copy of the log of the Nicholson #1-V well.



Subscribed and sworn to before me this 29th day of December 19 70

James R. Daniels
James R. Daniels

My Commission Expires: February 7, 1971

Wilma V. Brokes
Wilma V. Brokes PUBLIC