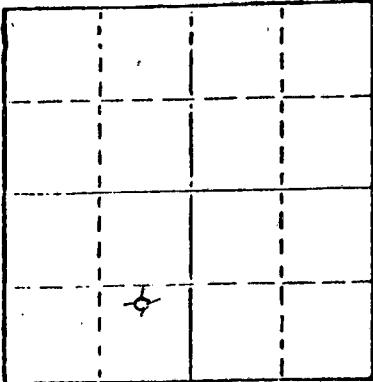


STATE OF KANSAS
STATE CORPORATION COMMISSION

15-051-22335-0000
WELL PLUGGING RECORD

Give All Information Completely
Make Required Affidavit
Mail or Deliver Report to
Conservation Division
State Corporation Comm.
245 North Water
Wichita, KS 67202



Locate well correctly on above
Section Plot

Ellis County. Sec. 16 Twp. 13S Rge. 17 XE/W
Location as "NE/CNW $\frac{1}{4}$ SW $\frac{1}{4}$ " or footage from lines
N $\frac{1}{2}$ SE SW
Lease Owner Thomas W. Wiesner
Lease Name Frank A. Schmidt Well No. 3
Office Address 2725 Colonia, Apt. 1 Hays, Ks. 67601
Character of Well (Completed as Oil, Gas or Dry Hole) Dry Hole

Date Well completed September 8 1981
Application for plugging filed September 8 1981
Application for plugging approved September 8 1981
Plugging commenced September 8 1981
Plugging completed September 8 1981
Reason for abandonment of well or producing formation

Dry Hole
If a producing well is abandoned, date of last production 19

Was permission obtained from the Conservation Division or
its agents before plugging was commenced? Yes

Name of Conservation Agent who supervised plugging of this well Marion Schmidt
Producing formation Depth to top Bottom Total Depth of Well 3662'
Show depth and thickness of all water, oil and gas formations.

OIL, GAS OR WATER RECORDS

CASING RECORD

FORMATION	CONTENT	FROM	TO	SIZE	PUT IN	PULLED OUT
Surface	0	0	212'	8 5/8"	212'	0

Describe in detail the manner in which the well was plugged, indicating where the mud fluid was placed and the method or methods used in introducing it into the hold. If cement or other plugs were used, state the character of same and depth placed, from feet to feet for each plug set.

1st. Plug set at 720' with 70 sacks common cement 50-50poz 3%Cal Cl 4%Gel

2nd. Plug set at 180' with 400sacks common cement 50-50poz 3%Cal Cl 4%Gel

3rd. Plug set at 40' with 10 sacks common cement 50-50poz 3%Cal Cl 4% Gel

5 sacks in rathole

Heavy drilling mud between each plug

(If additional description is necessary, use BACK of this sheet)

Name of Plugging Contractor Halliburton

STATE OF Kansas COUNTY OF Graham, ss.
Jerry M. Helberg (employee of owner) or (owner or operator)
of the above-described well, being first duly sworn on oath, says: That I have knowledge of the facts; statements, and matters herein contained and the log of the above-described well as filed and that the same are true and correct. So help me God.

(Signature)

Box 32 Morland, Kansas 67650

(Address)

SUBSCRIBED AND SWORN TO before me this 14 day of September, 1981.

My commission expires



Notary Public.

RECEIVED
STATE CORPORATION COMMISSION

SEP 15 1981
9-15-81
CONSERVATION DIVISION
Wichita, Kansas

DRILLERS LOG

SCHMIDT #3

CASING RECORD:

8 5/8" set at 212'

TOTAL DEPTH:OPERATOR: Thomas W. WiesnerCONTRACTOR: Helberg Oil CompanyCOMMENCED: August 31, 1981COMPLETED: September 8, 1981DESCRIPTION:


N½ SE SW

Sec. 16, Twp.13S, Rge.17W

15-051-22335-00-00			
FORMATION	TO	FROM	REMARKS
Sand & Shale	0	227	
Sand & Shale	227	1027	
Sand & Shale	1027	1345	
Anhydrite	1249	1276	
Shale	1276	1900	
Lime & Shale	1900	2125	
Lime & Shale	2125	2242	
Lime & Shale	2242	2352	
Lime & Shale	2352	2500	
Shale	2500	2627	
Shale	2627	2724	
Lime & Shale	2724	2801	
Shale	2801	2938	
Shale	2938	3076	
Lime	3076	3174	
Lime	3174	3252	
Lime	3252	3290	
Lime	3290	3366	
Lime	3366	3440	
Lime	3440	3519	
Lime	3519	3593	
Lime	3593	3662	
T.D.	3662		D&A


I certify that the above is a true and correct copy of the log to the best of my knowledge.

Helberg Oil Company




Jerry M. Helberg

Subscribed and sworn to before me this 14 day of September, 1981.



Notary Public

My commission expires _____



RECEIVED
STATE CORPORATION COMMISSION

SEP 15 1981

CONSERVATION DIVISION
Wichita, Kansas