


Give All Information Completely  
Make Required Affidavit  
Mail or Deliver Report to:  
Conservation Division  
State Corporation Commission  
212 No. Market  
Wichita, Kansas

15-051-20213-0000  
WELL PLUGGING RECORD

Ellis County, Sec. 16 Twp. 13S Rge. ~~17E~~ 17(W)

Location as "NE/CNW%SW%" or footage from lines NE SE SW  
Lease Owner Three G Oil, Inc.  
Lease Name Schmidt Well No. 1  
Office Address 1101 Wichita Plaza Bldg., Wichita, Kansas  
Character of Well (completed as Oil, Gas or Dry Hole) Dry Hole  
Date well completed February 28 19 68  
Application for plugging filed Verbal Approval 19  
Application for plugging approved Verbal Approval 19  
Plugging commenced February 28 19 68  
Plugging completed February 28 19 68  
Reason for abandonment of well or producing formation \_\_\_\_\_



Locate well correctly on above Section Plat

If a producing well is abandoned, date of last production \_\_\_\_\_ 19\_\_\_\_  
Was permission obtained from the Conservation Division or its agents before plugging was commenced? Yes

Name of Conservation Agent who supervised plugging of this well Leo F. Massey  
Producing formation \_\_\_\_\_ Depth to top \_\_\_\_\_ Bottom \_\_\_\_\_ Total Depth of Well \_\_\_\_\_ Feet  
Show depth and thickness of all water, oil and gas formations.

OIL, GAS OR WATER RECORDS				CASING RECORD		
FORMATION	CONTENT	FROM	TO	SIZE	PUT IN	PULLED OUT
				8-5/8"	207'	None

Describe in detail the manner in which the well was plugged, indicating where the mud fluid was placed and the method or methods used in introducing it into the hole. If cement or other plugs were used, state the character of same and depth placed, from \_\_\_\_\_ feet to \_\_\_\_\_ feet for each plug set.

Filled hole with heavy rotary mud from 359 feet (rotary total depth) to 720 feet. Set plug at 720 feet and squeezed with 70 sx cement by Sun Oilwell Cementing pump truck. Filled hole with heavy rotary mud to 180 feet. Set plug at 180 feet and cemented with 20 sacks cement by pump truck. Filled hole with heavy rotary mud to 40 feet. Set plug and cemented with 10 sacks cement by pump truck, 2 sacks cement in rat hole.

RECEIVED  
STATE CORPORATION COMMISSION  
MAR 5 - 1968  
3-5-68  
CONSERVATION DIVISION  
Wichita, Kansas

(If additional description is necessary, use BACK of this sheet)  
Name of Plugging Contractor H-30, Inc.  
Address 200 North Main St., Wichita, Kansas 67202

STATE OF KANSAS, COUNTY OF SEDGWICK, ss.  
Arlo B. Romer (employee of, owner) or (owner or operator) of the above-described well, being first duly sworn on oath, says: That I have knowledge of the facts, statements, and matters herein contained and the log of the above-described well as filed and that the same are true and correct. So help me God.

(Signature) Arlo B. Romer  
200 North Main St., Wichita, Kansas  
(Address)

SUBSCRIBED AND SWORN to before me this 4th day of March, 19 68

My commission expires April 21, 1971  
Martha Hartpence  
Martha Hartpence Notary Public.



**KANSAS GEOLOGICAL SOCIETY**  
**KANSAS WELL LOG BUREAU - KANSAS WELL SAMPLE BUREAU**  
 KANSAS GEOLOGICAL SOCIETY BUILDING  
 508 EAST MURDOCK - WICHITA, KANSAS

COMPANY Three G Oil, Inc.

SEC. 16 T. 13S R. 17W  
 LOC. NE SE SW

FARM Schmidt NO. 1

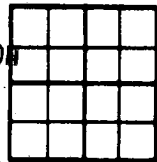
15-051-20213-00-00

TOTAL DEPTH 3,590'  
 COMM. February 21, 1968  
 SHOT OR TREATED  
 CONTRACTOR H-30, INC.  
 ISSUED

COMP. February 28, 1968

COUNTY Ellis

**RECEIVED**  
 STATE CORPORATION COMMISSION  
 MAR 5 - 1968  
 CONSERVATION DIVISION  
 Wichita, Kansas



CASING

20	10		
15	8-5/8"	207' cemented w/130 sx cement	ELEVATION 1,984 KB
12	6		
13	5		

PRODUCTION

FIGURES INDICATE BOTTOM OF FORMATIONS

ELECTRIC LOG TOPS:

Surface Soil & Shale	200		
Shale	685	Anhydrite	1,246 + 738
Sand	895	Topeka	3,017 -1,033
Shale, Shells & Red Bed	1,240	King Hill	3,124 -1,140
Anhydrite	1,278	Queen Hill	3,182 -1,198
Shale	1,890	Heebner	3,261 -1,277
Shale & Lime	1,945	Toronto	3,282 -1,298
Lime & Shale	2,155	Lansing	3,308 -1,324
Lime	2,327	Base K.C.	3,540 -1,556
Lime & Shale	2,495	Conglomerate	3,561 -1,577
Shale & Lime Streaks	2,930	Log T.D.	3,592 -1,608
Lime & Shale	3,073	Rotary T.D.	3,590 -1,606
Lime	3,535		
Lime & Conglomerate	3,590		
Rotary Total Depth	3,590		


I hereby certify the above and foregoing to be a true and correct log of the above described well as shown by the drilling reports.

H-30, INC.

*Arlo B. Romer*  
 \_\_\_\_\_  
 Arlo B. Romer

STATE OF KANSAS }  
 COUNTY OF SEDGWICK } SS:

Subscribed and Sworn to before me a Notary Public in and for said county and state this 4th day of March, 1968.



*Martha Hartpence*  
 Martha Hartpence - Notary Public

My Commission Expires:  
 April 21, 1971