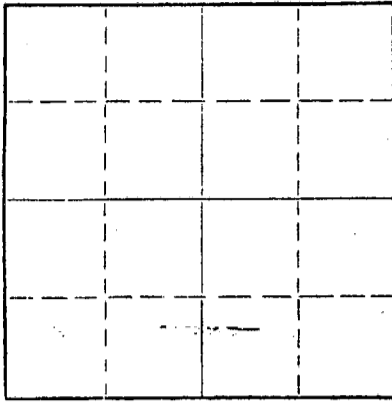


GIVE All Information Completely  
Make Required Affidavit  
Mail or Deliver Report to:  
Conservation Division  
State Corporation Commission  
212 No. Market  
Wichita, Kansas

15-051-20625-00-00  
WELL PLUGGING RECORD

Ellis County, Sec. 23 Twp. 13S Rge. 18 (E) (W)

NORTH



Locate well correctly on above Section Plat

Location as "NE/CNW%SW%" or footage from lines SW NW NE  
Lease Owner Slinton Oil Company  
Lease Name Al Leiker Well No. 1-V  
Office Address 217 No. Water - Wichita, Kansas  
Character of Well (completed as Oil, Gas or Dry Hole) Dry  
Date well completed 5-30-70 19\_\_  
Application for plugging filed 6-18 19\_\_70  
Application for plugging approved Verbal Approval 6-2 19\_\_70  
Plugging commenced 5-30 19\_\_70  
Plugging completed 5-30 19\_\_70  
Reason for abandonment of well or producing formation: Dry

If a producing well is abandoned, date of last production 19\_\_  
Was permission obtained from the Conservation Division or its agents before plugging was commenced? NO

Name of Conservation Agent who supervised plugging of this well Leo F. Massey, Hays, Kansas  
Producing formation \_\_\_\_\_ Depth to top \_\_\_\_\_ Bottom \_\_\_\_\_ Total Depth of Well 3705' Feet  
Show depth and thickness of all water, oil and gas formations.


OIL, GAS OR WATER RECORDS

CASING RECORD

FORMATION	CONTENT	FROM	TO	SIZE	PUT IN	PULLED OUT
				8 5/8	609'	none

Describe in detail the manner in which the well was plugged, indicating where the mud fluid was placed and the method or methods used in introducing it into the hole. If cement or other plugs were used, state the character of same and depth placed, from \_\_\_\_\_ feet to \_\_\_\_\_ feet for each plug set.

30 SX Cmt. @ 590'  
10 SX @ 10'



(If additional description is necessary, use BACK of this sheet)


Name of Plugging Contractor Garvey Drilling  
Address Box 261 - Great Bend, Kansas

STATE OF KANSAS, COUNTY OF SEDGWICK, ss.  
V. W. Krutsinger (employee of owner) or (owner or operator) of the above-described well, being first duly sworn on oath, says: That I have knowledge of the facts, statements, and matters herein contained and the log of the above-described well as filed and that the same are true and correct. So help me God.

(Signature) V. W. Krutsinger  
217 No. Wichita, Kansas 67202  
(Address)

SUBSCRIBED AND SWORN to before me this 18th day of June, 19 70

My commission expires December 2, 1973  
Shirley A. McGuire  
Shirley A. McGuire Notary Public.




# WELL LOG

COMPANY **Clinton Oil Company**  
 FARM **Al Leiker** NO. **1-V**  
 TOTAL DEPTH **3705'**  
 COMM. **5-18-70** COMP. **5-30-70**  
 CONTRACTOR **Garvey Drilling Company**

SEC. **23** T. **13S** R. **16W**  
 LOC. **SW NW NE**

COUNTY **Ellis, Kansas**



CASING **8 5/8" @ 600' w/325ax**

ELEVATION

PRODUCTION **D & A**


*15.051-20625.00.00*  
 FIGURES INDICATE BOTTOM OF FORMATIONS

- 30' Post Rock
- 160' Post Rock & Shale
- 609' Sand & Shale
- 850' Shale & Shells
- 1030' Shale
- 1270' Sand & Pyrite
- 1370' Shale & Shells
- 1436' Anhydrite
- 1695' Shale & Shells
- 2065' Shale & Lime
- 2190' Lime & Shale
- 3345' Lime
- 3355' Lime & Shale
- 3475' Lime
- 3506' Lime & Shale
- 3527' Lime
- 3575' Lime & Shale
- 3595' Lime
- 3705' Lime
- 3705' RTD

State of Kansas }  
 County of Barton } SS

I, Charlene Marker of Garvey Drilling Company

upon oath state the above and foregoing is a true and correct copy of the log of the Al Leiker No. 1-V well.



Charlene Marker

Subscribed and sworn to before me this 2nd day of June 19 70

My Commission Expires: November 5, 1973

Richard A. Doy  
 NOTARY PUBLIC