

15-195-19041-00-00

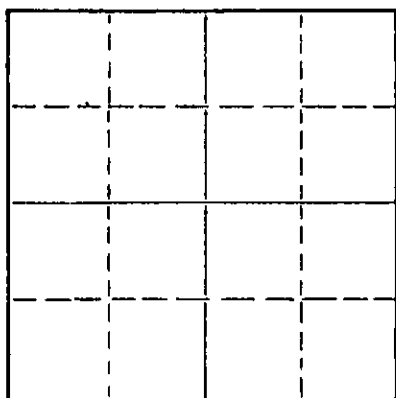
STATE OF KANSAS
STATE CORPORATION COMMISSION

WELL PLUGGING RECORD

Give All Information Completely
Make Required Affidavit
Mail or Deliver Report to:
Conservation Division
State Corporation Commission
800 Bittig Building
Wichita, Kansas

Trego County, Sec. 4 Twp. 13 Rge. 21 (E) 21 (W)
Location as "NE/CNW&SW" or footage from lines NW NW NW
Lease Owner Petroleum, Inc.
Lease Name LANG 'B' Well No. 1
Office Address 311 East Third, Wichita, Kansas
Character of Well (completed as Oil, Gas or Dry Hole) dry hole
Date well completed May 11, 19 55
Application for plugging filed May 11, 19 55
Application for plugging approved May 11, 19 55
Plugging commenced May 11, 19 55
Plugging completed May 11, 19 55
Reason for abandonment of well or producing formation dry hole

NORTH



Locate well correctly on above
Section Plat

If a producing well is abandoned, date of last production 19
Was permission obtained from the Conservation Division or its agents before plugging was commenced? yes

Name of Conservation Agent who supervised plugging of this well Mr. Eldon Petty, Hays, Kansas
Producing formation Depth to top Bottom Total Depth of Well 3984 Feet
Show depth and thickness of all water, oil and gas formations.

OIL, GAS OR WATER RECORDS

CASING RECORD

FORMATION	CONTENT	FROM	TO	SIZE	PUT IN	PULLED OUT
				8-5/8"	199'	None

Describe in detail the manner in which the well was plugged, indicating where the mud fluid was placed and the method or methods used in introducing it into the hole. If cement or other plugs were used, state the character of same and depth placed, from feet to feet for each plug set.

Mud up with heavy mud to 190' pushed down wooden plug followed by 1/2 sack of hulls. Placed 15 sacks cement through drill pipe onto plug. Mud up to 40' and set second wooden plug at 40' followed by 1/2 sack of hulls and 10 sacks of cement to base of well cellar.

(If additional description is necessary, use BACK of this sheet)

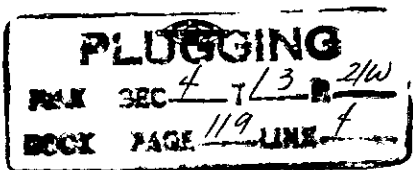
Name of Plugging Contractor Garvey Drilling Company
Address E. R. #2 - Great Bend, Kansas

STATE OF KANSAS, COUNTY OF SEDGWICK, ss.
Karl E. Becker (employee of owner) or (owner or operator) of the above-described well, being first duly sworn on oath, says: That I have knowledge of the facts, statements, and matters herein contained and the log of the above-described well as filed and that the same are true and correct. So help me God.

(Signature) Karl E. Becker
311 East Third, Wichita, Kansas (Address)

SUBSCRIBED AND SWORN TO before me this 11th day of May, 19 55
Notary Public.

My commission expires 8-11-58



06-09-55

WELL LOG

15-195-19041-00-00

COMPANY **Petroleum, Inc.**

SEC. **4** T. **13** R. **21**

FARM **LAND 'B'**

NO. **1**

LOC. **NW NW NW**

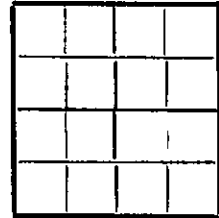
TOTAL DEPTH **3984'**

COUNTY **Trego County, Kansas**

COMM. **May 7, 1955**

COMP. **May 14, 1955**

CONTRACTOR **Garvey Drilling Company**



CASING **8-5/8" @ 199' w/100 max.**

ELEVATION **2235' RB**

PRODUCTION **D & A**

FIGURES INDICATE BOTTOM OF FORMATIONS

1440	Shale
1150	Sand, Shale & Shells
1380	Sand
1632	Shale & Shells
1673	Anhydrite
2380	Shale & Shells
3470	Lime & Shale
3530	Lime
3605	Lime & Shale
3860	Lime
3958	Lime & Shale
3984	Lime
R.T.D.	Lime

Tops:

Neobner:	3525	(-1290)
Toronto:	3542	(-1307)
Lansing:	3555	(-1320)
B.K.C.:	3780	(-1595)
Arbuckle:	3959	(-1724)

State of KANSAS }
 County of SEDGWICK } SS:

I, Karl E. Becker of Petroleum, Inc.

upon oath state that the above and foregoing is a true and correct copy of the log of the LAND 'B' #1 well

Subscribed and sworn to before me this 23rd day of May, 19 55

My Commission Expires: 8-11-58

PLUGGING
 FILE SEC 4 T 13 R 21
 BOOK PAGE 119 LINE 4

[Signature]
 NOTARY PUBLIC