

STATE OF KANSAS
STATE CORPORATION COMMISSION
200 Colorado Derby Building
Wichita, Kansas 67202

WELL PLUGGING RECORD
K.A.R.-82-3-117

API NUMBER 15-051-24,415-00-00

LEASE NAME Lang

WELL NUMBER 1

4290 Ft. from S Section Line

2310 Ft. from E Section Line

SW NW NE
SEC. 20 TWP. 13S RGE. 20W (E) or (W)

COUNTY Ellis

Date Well Completed 7-15-86

Plugging Commenced 7-15-86

Plugging Completed 7-15-86

LEASE OPERATOR Zinszer Oil Company

ADDRESS 206 W. 26th Hays, KS 67601

PHONE#(913) 625-6246 OPERATORS LICENSE NO. 6239

Character of Well D&A

(Oil, Gas, D&A, SWD, Input, Water Supply Well)

Did you notify the KCC/KDHE Joint District Office prior to plugging this well? Yes

Which KCC/KDHE Joint Office did you notify? Ed Shoemaker, Hays, Ks.

Is ACO-1 filed? yes If not, is well log attached? _____

Producing Formation _____ Depth to Top _____ Bottom _____ T.D. 3900'

Show depth and thickness of all water, oil and gas formations.

OIL, GAS OR WATER RECORDS

CASING RECORD

Formation	Content	From	To	Size	Put in	Pulled out
Surface				8-5/8"	264'	None

Describe in detail the manner in which the well was plugged, indicating where the mud fluid was placed and the method or methods used in introducing it into the hole. If cement or other plugs were used, state the character of same and depth placed, from _____ feet to _____ feet each set.

1st plug @ 3825' w/20 sx; 2nd plug @ 1536' w/20 sx; 3rd plug @ 700' w/100 sx; 4th plug @ 310' w/40 sx; 5th plug @ 40' w/10 sx; 10 sx in rat hole.

(If additional description is necessary, use BACK of this form.)

Name of Plugging Contractor Murfin Drilling Company License No. 6033

Address 250 N. Water, Suite 300, Wichita, KS 67202

STATE OF Kansas COUNTY OF Sedgwick, ss.

Robert A. Ramseyer, Jr. (Employee of Operator) or (Operator) of above-described well, being first duly sworn on oath, says: That I have knowledge of the facts, statements, and matters herein contained and the log of the above-described well as filed that the same are true and correct, so help me God.

(Signature) _____


Robert A. Ramseyer, Jr., Agent for Operator
(Address) 250 N. Water, Suite 300

Wichita, KS 67202

SUBSCRIBED AND SWORN TO before me this 23 day of July, 19 86

Eleanor Hall
Eleanor Hall Notary Public

My Commission Expires: 4-25-87



AC-08-13-1986


15-051-24415-00-00

WELL LOG

COMPANY Zinszer Oil Company
 206 W. 26th
 Hays, KS 67601
 FARM LANG NO. 1
 RID. NO. 8
 TOTAL DEPTH 3900'
 COMM. 7-7-86 COMP. 7-15-86
 CONTRACTOR Murfin Drilling Company
 250 N. Water, Suite 300
 Wichita, KS 67202
 CASING
 20 10
 15 8 -5/8" csg set @ 264' w/150 sx 60-40
 12 6 Pozmix, 2% gel, 3% cc.
 13 5

SEC. 20 T. 13S R. 20W
 LOC. SW NW NE

COUNTY Ellis
KANSAS



ELEVATION

PRODUCTION


FIGURES INDICATE BOTTOM OF FORMATIONS

Shale & Sand	1725'
Anhydrite	1585'
Shale & Lime	3675'
Lime	3753'
Shale & Lime (RTD)	3900'

State of Kansas
 County of Sedgwick

ss:

I, Robert A. Ramseyer, Jr. of the Murfin Drilling Company
 hereby state that the above and foregoing is a true and correct copy of the log of the Lang #1 well.



Robert A. Ramseyer, Jr., Agent for Operator

Subscribed and sworn to before me this 23rd day of July 19 86

My Commission Expires: 4-25-87

AUG 1 3

Eleanor Hall
 Eleanor Hall NOTARY PUBLIC