

15-051-20155-00-00

STATE OF KANSAS
STATE CORPORATION COMMISSION

Form CP-4

WELL PLUGGING RECORD

Give All Information Completely
Make Required Affidavit
Mail or Deliver Report to:
Conservation Division
State Corporation Commission
212 No. Market
Wichita, Kansas

Ellis County, Sec. 33 Twp. 13S Rge. (E) 20 (W)

Location as "NE/CNW&SW&" or footage from lines SE NW

Lease Owner Chief Drilling Co., Inc.

Lease Name RANKIN. Well No. 1

Office Address Box 797 - Great Bend, Kansas 67530

Character of Well (completed as Oil, Gas or Dry Hole) Dry Hole

Date well completed 11/8 19 67

Application for plugging filed 11/8 19 67

Application for plugging approved 11/8 19 67

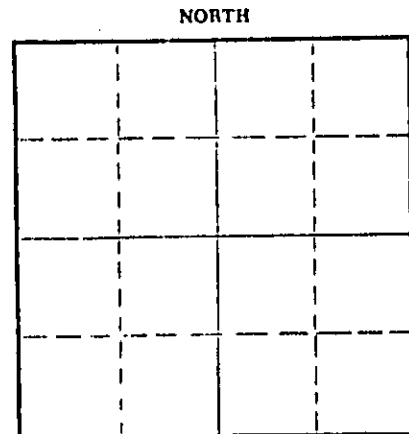
Plugging commenced 11/8 19 67

Plugging completed 11/8 19 67

Reason for abandonment of well or producing formation Dry Hole

If a producing well is abandoned, date of last production 19

Was permission obtained from the Conservation Division or its agents before plugging was commenced? Yes



Locate well correctly on above Section Plat

Name of Conservation Agent who supervised plugging of this well Leo Massey - Hays, Kansas

Producing formation Depth to top Bottom Total Depth of Well 3910 Feet

Show depth and thickness of all water, oil and gas formations.

OIL, GAS OR WATER RECORDS

CASING RECORD

FORMATION	CONTENT	FROM	TO	SIZE	PUT IN	PULLED OUT
		0	199'	8-5/8"	199'	None

Describe in detail the manner in which the well was plugged, indicating where the mud fluid was placed and the method or methods used in introducing it into the hole. If cement or other plugs were used, state the character of same and depth placed, from feet to feet for each plug set.

Wooden plug set @ 500'
Mixed 30 sacks cement through drill pipe
Wooden plug set @ 190'
Mixed 25 sacks cement through drill pipe
Wooden plug set @ 40'
Mixed 10 sacks cement through drill pipe
Cemented with Allied Cement Co. pump truck

NOV 8 1967
11-09-1967


(If additional description is necessary, use BACK of this sheet)
Name of Plugging Contractor Chief Drilling Co., Inc.
Address Box 797 - Great Bend, Kansas 67530

STATE OF KANSAS COUNTY OF BARTON ss.
Jim Robinson (employee of owner) or (owner or operator) of the above-described

well, being first duly sworn on oath, says: That I have knowledge of the facts, statements, and matters herein contained and the log of the above-described well as filed and that the same are true and correct. So help me God.

(Signature) Jim Robinson
Box 797 - Great Bend, Kansas (Address)

SUBSCRIBED AND SWORN TO before me this 8th day of November, 1967.
Carmen R. Cook, Notary Public.



Dec. 12, 1970

15-051-20155-00-00

WELL LOG

Chief Drilling Co., Inc.
Box 797
Great Bend, Kansas 67530

RANKIN #1
SE NW Sec. 33-13S-20W
Ellis County, Kansas

Contractor: Chief Drilling Co., Inc.

Commenced: 10-31-67
Completed: 11-8-67

Casing Record: 8-5/8" @ 199' w/150 sacks 60-40 Pozmix, 2% Gel.

DRY & ABANDONED

<u>FORMATION</u>	<u>FROM</u>	<u>TO</u>	<u>ELEVATION</u>
Sand & Shale	0	199	2267 Gr.
Shale & Shells	199	695	2269 D.F.
Red Bed & Sand Streaks	695	975	2272 K.B.
Sand & Shale	975	1595	
Anhydrite	1595	1639	
Shale & Shells	1639	2210	
Lime & Shale	2210	3555	
Lime	3555	3828	
Chert & Shale	3828	3885	
Sand & Shale	3885	3910	
Total Depth	3910		

<u>FORMATION TOPS</u>		
Anhydrite	1595	+ 677
Topeka	3262	- 990
Heebner	3513	-1243
Toronto	3536	-1264
Lansing	3554	-1282
Gorham Sand	3885	-1613
Total Depth	3910	-1638

STATE OF KANSAS, COUNTY OF BARTON) SS


I hereby certify that the above is a true and correct copy of the Driller's Log of the well drilled in the SE NW Section 33-13S-20W, Ellis County, Kansas, to the best of my knowledge and belief.

CHIEF DRILLING CO., INC.

Tom Wesselowski
Tom Wesselowski, Geologist

Subscribed and sworn to before me this 8th day of November, 1967.

Carmen R. Cook
Carmen R. Cook, Notary Public



Expires: Dec. 12, 1970

RECEIVED
STATE COMMISSIONER
NOV 9 1967
11-09-1967
CONSERVATION DIVISION
Wichita, Kansas