

OWWO

For KCC Use: 5-29-2011
Effective Date: _____
District #: 4
SGA? Yes No

KANSAS CORPORATION COMMISSION
OIL & GAS CONSERVATION DIVISION

Form C-1
March 2010
Form must be Typed
Form must be Signed
All blanks must be Filled

NOTICE OF INTENT TO DRILL

Must be approved by KCC five (5) days prior to commencing well
Form KSONA-1, Certification of Compliance with the Kansas Surface Owner Notification Act, MUST be submitted with this form.

Expected Spud Date: June, 2011
month day year

Spot Description: E/2NW NE 4-9-18W
- E/2 - NW - NE Sec. 4 Twp. 9 S. R. 19 E W
(or/or/a) 4,620 feet from N / S Line of Section
1,650 feet from E / W Line of Section
Is SECTION: Regular Irregular?

OPERATOR: License# 6239
Name: Zinszer Oil Company, Inc.
Address 1: P.O. Box 211
Address 2: _____
City: Hays State: KS Zip: 67601 + _____
Contact Person: Perry S. Henman
Phone: 785-625-9448

(Note: Locate well on the Section Plat on reverse side)
County: Rooks
Lease Name: McClellan Well #: 5 SWD
Field Name: Webster
Is this a Prorated / Spaced Field? Yes No
Target Formation(s): Arbuckle

CONTRACTOR: License# 31548
Name: Discovery Drilling Co., Inc.

Well Drilled For: Oil Gas Seismic; # of Holes _____
 Other: _____
Well Class: Enh Rec Infield Pool Ext Wildcat Other _____
 Disposal
Type Equipment: Mud Rotary Air Rotary Cable

Nearest Lease or unit boundary line (in footage): 660'
Ground Surface Elevation: 1996 feet MSL
Water well within one-quarter mile: Yes No
Public water supply well within one mile: Yes No
Depth to bottom of fresh water: 180
Depth to bottom of usable water: 750
Surface Pipe by Alternate: I II
Length of Surface Pipe Planned to be set: 247'
Length of Conductor Pipe (if any): _____
Projected Total Depth: 3570'
Formation at Total Depth: Arbuckle

If OWWO: old well information as follows:
Operator: Westgate-Greenland Oil Company
Well Name: McClellan #5
Original Completion Date: 12/16/1948 Original Total Depth: 3486

Water Source for Drilling Operations:
 Well Farm Pond Other: _____
DWR Permit #: _____
(Note: Apply for Permit with DWR
Will Cores be taken? Yes No
If Yes, proposed zone: _____

Directional, Deviated or Horizontal wellbore? Yes No
If Yes, true vertical depth: _____
Bottom Hole Location: _____
KCC DKT #: _____

RECEIVED
MAY 23 2011
KCC WICHITA

AFFIDAVIT

The undersigned hereby affirms that the drilling, completion and eventual plugging of this well will comply with K.S.A. 55 et. seq.
It is agreed that the following minimum requirements will be met:

1. Notify the appropriate district office **prior** to spudding of well;
2. A copy of the approved notice of intent to drill **shall be** posted on each drilling rig;
3. The minimum amount of surface pipe as specified below **shall be set** by circulating cement to the top; in all cases surface pipe **shall be set** through all unconsolidated materials plus a minimum of 20 feet into the underlying formation.
4. If the well is dry hole, an agreement between the operator and the district office on plug length and placement is necessary **prior to plugging**;
5. The appropriate district office will be notified before well is either plugged or production casing is cemented in;
6. If an ALTERNATE II COMPLETION, production pipe shall be cemented from below any usable water to surface within **120 DAYS** of spud date.
Or pursuant to Appendix "B" - Eastern Kansas surface casing order #133,891-C, which applies to the KCC District 3 area, alternate II cementing must be completed within 30 days of the spud date or the well shall be plugged. **In all cases, NOTIFY district office** prior to any cementing.

I hereby certify that the statements made herein are true and to the best of my knowledge and belief.

Date: 5/20/2011 Signature of Operator or Agent: [Signature] Title: Production Manager

For KCC Use ONLY
API # 15 - 163-02893-00-01
Conductor pipe required None feet
Minimum surface pipe required 247 feet per ALT. I II
Approved by: [Signature] 5-24-2011
This authorization expires: 5-24-2012
(This authorization void if drilling not started within 12 months of approval date.)
Spud date: _____ Agent: _____

Remember to:
- File Certification of Compliance with the Kansas Surface Owner Notification Act (KSONA-1) with Intent to Drill;
- File Drill Pit Application (form CDP-1) with Intent to Drill;
- File Completion Form ACO-1 within 120 days of spud date;
- File acreage attribution plat according to field proration orders;
- Notify appropriate district office 48 hours prior to workover or re-entry;
- Submit plugging report (CP-4) after plugging is completed (within 60 days);
- Obtain written approval before disposing or injecting salt water.
- If well will not be drilled or permit has expired (See: authorized expiration date) please check the box below and return to the address below.
 Well will not be drilled or Permit Expired Date: _____
Signature of Operator or Agent: _____

Mail to: KCC - Conservation Division,
130 S. Market - Room 2078, Wichita, Kansas 67202

4
9
19
 E
 W

For KCC Use ONLY

API # 15 - 163-02893-00-01

IN ALL CASES PLOT THE INTENDED WELL ON THE PLAT BELOW

In all cases, please fully complete this side of the form. Include items 1 through 5 at the bottom of this page.

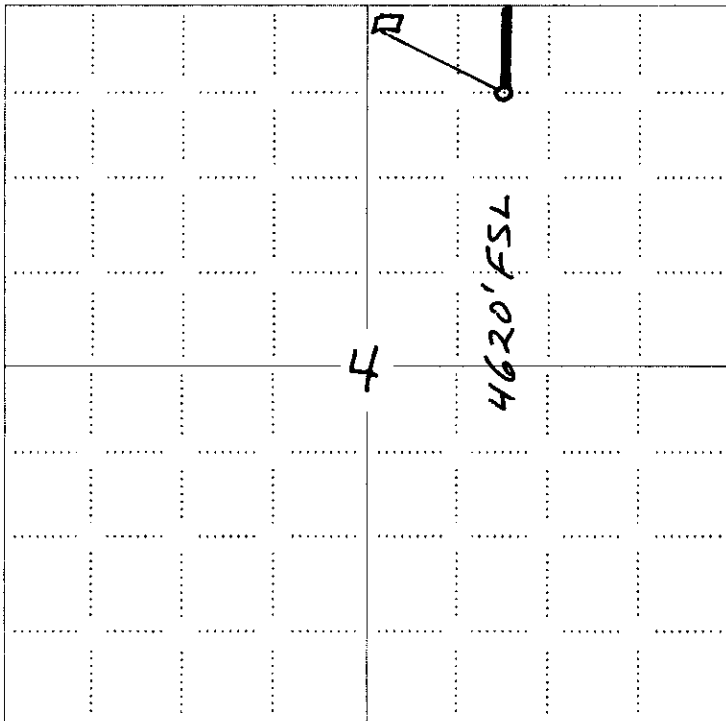
Operator: Zinszer Oil Company, Inc.
 Lease: McClellan
 Well Number: 5 SWD
 Field: Webster
 Number of Acres attributable to well: _____
 QTR/QTR/QTR/QTR of acreage: _____ - E/2 - NW - NE

Location of Well: County: Rooks
 _____ feet from N / S Line of Section
 _____ feet from E / W Line of Section
 Sec. 4 Twp. 9 S. R. 19 E W
 Is Section: Regular or Irregular

If Section is Irregular, locate well from nearest corner boundary.
 Section corner used: NE NW SE SW

PLAT

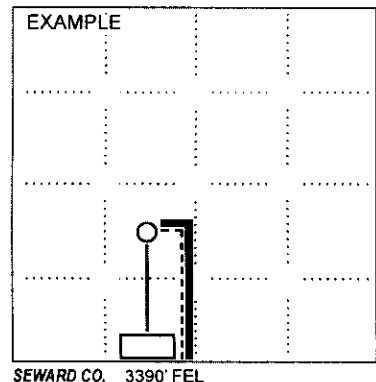
Show location of the well. Show footage to the nearest lease or unit boundary line. Show the predicted locations of lease roads, tank batteries, pipelines and electrical lines, as required by the Kansas Surface Owner Notice Act (House Bill 2032).
 You may attach a separate plat if desired.



LEGEND

- Well Location
- Tank Battery Location
- Pipeline Location
- Electric Line Location
- Lease Road Location

RECEIVED
 MAY 23 2011
 KCC WICHITA



NOTE: In all cases locate the spot of the proposed drilling location.

In plotting the proposed location of the well, you must show:

1. The manner in which you are using the depicted plat by identifying section lines, i.e. 1 section, 1 section with 8 surrounding sections, 4 sections, etc.
2. The distance of the proposed drilling location from the south / north and east / west outside section lines.
3. The distance to the nearest lease or unit boundary line (in footage).
4. If proposed location is located within a prorated or spaced field a certificate of acreage attribution plat must be attached: (CO-7 for oil wells; CG-8 for gas wells).
5. The predicted locations of lease roads, tank batteries, pipelines, and electrical lines.

15-003-02893-00-01

KANSAS CORPORATION COMMISSION
OIL & GAS CONSERVATION DIVISION

Form KSONA-1

July 2010

Form Must Be Typed

Form must be Signed

All blanks must be Filled

**CERTIFICATION OF COMPLIANCE WITH THE
KANSAS SURFACE OWNER NOTIFICATION ACT**

This form must be submitted with all Forms C-1 (Notice of Intent to Drill); CB-1 (Cathodic Protection Borehole Intent); T-1 (Request for Change of Operator Transfer of Injection or Surface Pit Permit); and CP-1 (Well Plugging Application). Any such form submitted without an accompanying Form KSONA-1 will be returned.

Select the corresponding form being filed: C-1 (Intent) CB-1 (Cathodic Protection Borehole Intent) T-1 (Transfer) CP-1 (Plugging Application)

OPERATOR: License # 6239
Name: Zinszer Oil Company, Inc.
Address 1: P.O. Box 211
Address 2: _____
City: Hays State: KS Zip: 67601 + _____
Contact Person: Perry Henman
Phone: (785) 625-9448 Fax: (_____) _____
Email Address: _____

Well Location:
E/2 NW NE Sec. 4 Twp. 9 S. R. 19 East West
County: Rooks
Lease Name: McClellan Well #: 5 SWD

If filing a Form T-1 for multiple wells on a lease, enter the legal description of the lease below:

Surface Owner Information:

Name: Robert McClellan
Address 1: 807 Main Street
Address 2: _____
City: Palco State: KS Zip: 67657 + _____

When filing a Form T-1 involving multiple surface owners, attach an additional sheet listing all of the information to the left for each surface owner. Surface owner information can be found in the records of the register of deeds for the county, and in the real estate property tax records of the county treasurer.

If this form is being submitted with a Form C-1 (Intent) or CB-1 (Cathodic Protection Borehole Intent), you must supply the surface owners and the KCC with a plat showing the predicted locations of lease roads, tank batteries, pipelines, and electrical lines. The locations shown on the plat are preliminary non-binding estimates. The locations may be entered on the Form C-1 plat, Form CB-1 plat, or a separate plat may be submitted.

Select one of the following:

I certify that, pursuant to the Kansas Surface Owner Notice Act (House Bill 2032), I have provided the following to the surface owner(s) of the land upon which the subject well is or will be located: 1) a copy of the Form C-1, Form CB-1, Form T-1, or Form CP-1 that I am filing in connection with this form; 2) if the form being filed is a Form C-1 or Form CB-1, the plat(s) required by this form; and 3) my operator name, address, phone number, fax, and email address.

I have not provided this information to the surface owner(s). I acknowledge that, because I have not provided this information, the KCC will be required to send this information to the surface owner(s). To mitigate the additional cost of the KCC performing this task, I acknowledge that I am being charged a \$30.00 handling fee, payable to the KCC, which is enclosed with this form.

If choosing the second option, submit payment of the \$30.00 handling fee with this form. If the fee is not received with this form, the KSONA-1 form and the associated Form C-1, Form CB-1, Form T-1, or Form CP-1 will be returned.

I hereby certify that the statements made herein are true and correct to the best of my knowledge and belief.

Date: 5/19/2011 Signature of Operator or Agent:  Title: Production Manager

RECEIVED


MAY 23 2011

KCC WICHITA

**KANSAS CORPORATION COMMISSION
OIL & GAS CONSERVATION DIVISION
APPLICATION FOR SURFACE PIT**

Form CDP-1
May 2010
Form must be Typed

Submit in Duplicate

Operator Name: Zinszer Oil Company, Inc.		License Number: 6239	
Operator Address: P.O. Box 211		Hays KS 67601	
Contact Person: Perry S. Henman		Phone Number: 785-625-9448	
Lease Name & Well No.: McClellan 5 SWD		Pit Location (QQQQ): _____ E/2 _____ NW _____ NE Sec. 4 Twp. 9 R. 19 <input type="checkbox"/> East <input checked="" type="checkbox"/> West 4,620 Feet from <input type="checkbox"/> North / <input checked="" type="checkbox"/> South Line of Section 1,650 Feet from <input checked="" type="checkbox"/> East / <input type="checkbox"/> West Line of Section Rocks _____ County _____	
Type of Pit: <input type="checkbox"/> Emergency Pit <input type="checkbox"/> Burn Pit <input type="checkbox"/> Settling Pit <input checked="" type="checkbox"/> Drilling Pit <input type="checkbox"/> Workover Pit <input type="checkbox"/> Haul-Off Pit <i>(If WP Supply API No. or Year Drilled)</i>		Pit is: <input checked="" type="checkbox"/> Proposed <input type="checkbox"/> Existing If Existing, date constructed: _____ Pit capacity: 3,000 _____ (bbls)	
Is the pit located in a Sensitive Ground Water Area? <input type="checkbox"/> Yes <input checked="" type="checkbox"/> No		Chloride concentration: _____ mg/l <i>(For Emergency Pits and Settling Pits only)</i>	
Is the bottom below ground level? <input checked="" type="checkbox"/> Yes <input type="checkbox"/> No		Artificial Liner? <input type="checkbox"/> Yes <input checked="" type="checkbox"/> No	
How is the pit lined if a plastic liner is not used? Native clays & mud.			
Pit dimensions (all but working pits): 70 Length (feet) 70 Width (feet) <input type="checkbox"/> N/A: Steel Pits		Depth from ground level to deepest point: 5 (feet) <input type="checkbox"/> No Pit	
If the pit is lined give a brief description of the liner material, thickness and installation procedure.		Describe procedures for periodic maintenance and determining liner integrity, including any special monitoring.	
		RECEIVED MAY 23 2011 KCC WICHITA	
Distance to nearest water well within one-mile of pit: 1980 feet Depth of water well 45 feet		Depth to shallowest fresh water 19 feet. Source of information: <input type="checkbox"/> measured <input type="checkbox"/> well owner <input type="checkbox"/> electric log <input checked="" type="checkbox"/> KDWR	
Emergency, Settling and Burn Pits ONLY: Producing Formation: _____ Number of producing wells on lease: _____ Barrels of fluid produced daily: _____ Does the slope from the tank battery allow all spilled fluids to flow into the pit? <input type="checkbox"/> Yes <input type="checkbox"/> No		Drilling, Workover and Haul-Off Pits ONLY: Type of material utilized in drilling/workover: freshwater, mud, & cement. Number of working pits to be utilized: 3 Abandonment procedure: evaporation & backfill. Drill pits must be closed within 365 days of spud date.	
I hereby certify that the above statements are true and correct to the best of my knowledge and belief.			
<u>5/20/11</u> Date		 Signature of Applicant or Agent	

15-063-02893-00-01

KCC OFFICE USE ONLY			
		<input type="checkbox"/> Liner	<input type="checkbox"/> Steel Pit
		<input type="checkbox"/> RFAC	<input type="checkbox"/> RFAS
Date Received: 5-23-11	Permit Number: _____	Permit Date: 5-24-11	Lease Inspection: <input type="checkbox"/> Yes <input checked="" type="checkbox"/> No

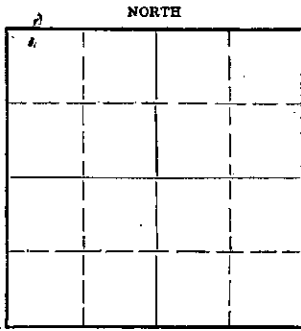
Mail to: KCC - Conservation Division, 130 S. Market - Room 2078, Wichita, Kansas 67202

STATE OF KANSAS
 STATE CORPORATION COMMISSION
 Give All Information Completely
 Make Required Affidavit
 Mail or Deliver Report to:
 Conservation Division
 State Corporation Commission
 801 Bittling Building
 Wichita, Kansas

15-163-02893-00-00
WELL PLUGGING RECORD

OR
FORMATION PLUGGING RECORD

Strike out upper line
 when reporting plugging
 of formations.



Locate well correctly on above
 Section Plat

Rooks _____ County. Sec 4 Twp 9 Rge. (E) 19 (W)
 Location as "NE $\frac{1}{4}$ NW $\frac{1}{4}$ SW $\frac{1}{4}$ " or footage from lines. Center East Line NW NE
 Lease Owner. Westgate-Greenland Oil Company
 Lease Name. McClellan Well No. 5
 Office Address. 1022 Union National Bank Building, Wichita 2, Kansas
 Character of Well (completed as Oil, Gas or Dry Hole). dry hole
 Date well completed. December 16, 1948 19
 Application for plugging filed. December 16, 1948-orally 19
 Application for plugging approved. December 20, 1948-written 19
 Plugging commenced. December 16, 1948 19
 Plugging completed. December 16, 1948 19
 Reason for abandonment of well or producing formation _____

If a producing well is abandoned, date of last production _____ 19
 Was permission obtained from the Conservation Division or its agents before plugging was commenced? yes

Name of Conservation Agent who supervised plugging of this well C. D. Stough
 Producing formation _____ Depth to top _____ Bottom _____ Total Depth of Well 3484 Feet
 Show depth and thickness of all water, oil and gas formations.

OIL, GAS OR WATER RECORDS

CASING RECORD

Formation	Content	From	To	Size	Put In	Pulled Out
<u>surface</u>		<u>0</u>	<u>247</u>	<u>10 3/4"</u>	<u>247</u>	<u>none</u>

Describe in detail the manner in which the well was plugged, indicating where the mud fluid was placed and the method or methods used in introducing it into the hole. If cement or other plugs were used, state the character of same and depth placed, from _____ feet to _____ feet for each plug set.

Filled hole with heavy mud to 258'
Set plug @ 258' and dumped 20 sacks cement
Filled hole with mud to 20' and dumped 10 sacks
cement to cellar base. Plugged by Halliburton

RECEIVED

12/23/48
 DEC 23 1948

STATE CORPORATION
 COMMISSION

(If additional description is necessary, use BACK of this FORM)
 Correspondence regarding this well should be addressed to G. E. Bitler, c/o Westgate-Greenland Oil Company
 Address 1022 Union National Bank Building, Wichita 2, Kansas

STATE OF Kansas, COUNTY OF Sedgewick, ss.
G. E. Bitler (employee of owner) or (owner or operator) of the above-described well,
 being first duly sworn on oath, says: That I have knowledge of the facts, statements, and matters herein contained and the log of the above-described well as filed and that the same are true and correct. So help me God.

(Signature) G. E. Bitler

1022 Union National Bank Building, Wichita, Ks
 (Address)

SUBSCRIBED AND SWORN to before me this 22nd day of December, 1948

Esther Zwell
 Notary Public.

My commission expires May 25, 1949

22-2625

9-16-16M

PLUGGING
 FILE SEC T D
 BOOK PAGE --- ---



**NOTICE TO OPERATORS FILING INTENT TO DRILL
FOR DISPOSAL OR ENHANCED RECOVERY
INJECTION WELLS, (CLASS II INJECTION WELL)**

The attached approved Notice of Intent to Drill indicates the proposed well is to be used for injection. An approved "Intent to Drill" does not approve injection authority as a Class II Injection Well in Kansas.

Before any well is used for injection purposes, the operator must file an application for injection authority in accordance with K.A.R. 82-3-401 and provide notice in accordance with K.A.R. 82-3-402. The Conservation Division must issue a written permit granting the application before commencement of injection.

The Conservation Division requirements and restrictions associated with Class II Injection are identified in **K.A.R. 82-3-400 et seq** of our regulations. Associated regulations governing drilling, completion and injection applications may be found in K.A.R. 82-3-135, Table I, Table II, in the Cedar Hills Sandstone Moratorium, (Docket #156,397-C), and the Eastern Kansas Surface Casing Order, (Docket #133,891-C).

If you have questions regarding the approval of injection authority, an injection application may be filed as a "Design Approval" before actual drilling and completion of the well occurs. If you have any questions or concerns regarding Class II injection wells or regulations, call the Underground Injection Control Department at 316-337-6200.

Failure to obtain commission approval before beginning injection is punishable by a penalty, shut-in of the well or both.