

For KCC Use: 19-25-2011
Effective Date: _____
District # _____
SGA? Yes No

KANSAS CORPORATION COMMISSION
OIL & GAS CONSERVATION DIVISION

Form C-1
March 2010
Form must be Typed
Form must be Signed
All blanks must be Filled

NOTICE OF INTENT TO DRILL

Must be approved by KCC five (5) days prior to commencing well
Form KSONA-1, Certification of Compliance with the Kansas Surface Owner Notification Act, MUST be submitted with this form.

Expected Spud Date: 7 month 1 day 2011 year

OPERATOR: License# 3988 ✓
Name: Slawson Exploration Co. Inc.
Address 1: 204 N Robinson, Ste 2300
Address 2: _____
City: Oklahoma City State: OK Zip: 73102 + _____
Contact Person: Steve Slawson
Phone: 405 232 0201

CONTRACTOR: License# Must be licensed by KCC
Name: Advise on ACO-1

Well Drilled For: Oil Gas Seismic; # of Holes _____
 Enh Rec Storage Disposal Other: _____
Well Class: Infield Pool Ext. Wildcat Other _____
Type Equipment: Mud Rotary Air Rotary Cable

If OWWO: old well information as follows:
Operator: _____
Well Name: _____
Original Completion Date: _____ Original Total Depth: _____

Directional, Deviated or Horizontal wellbore? Yes No
If Yes, true vertical depth: _____
Bottom Hole Location: KANSAS CORPORATION COMMISSION
KCC DKT #: _____

Spot Description: _____
SE - SE - NE - NW Sec. 26 Twp. 10 S. R. 34 E W
(or area) 1,196 feet from N / S Line of Section
2,625 feet from E / W Line of Section
Is SECTION: Regular Irregular?

(Note: Locate well on the Section Plat on reverse side)
County: Thomas
Lease Name: Hills Trust I Well #: 2
Field Name: Wildcat

Is this a Prorated / Spaced Field? Yes No
Target Formation(s): Johnson, Pawnee, LKC
Nearest Lease or unit boundary line (in footage): 436'

Ground Surface Elevation: 3171 feet MSL
Water well within one-quarter mile: Yes No
Public water supply well within one mile: Yes No

Depth to bottom of fresh water: 160
Depth to bottom of usable water: 1750
Surface Pipe by Alternate: I II ✓
Length of Surface Pipe Planned to be set: 300

Length of Conductor Pipe (if any): _____
Projected Total Depth: 4850
Formation at Total Depth: Mississippi

Water Source for Drilling Operations:
 Well Farm Pond Other: _____
DWR Permit #: _____

(Note: Apply for Permit with DWR)
Will Cores be taken? Yes No
If Yes, proposed zone: _____

Declaration of Unitization JUN 20 2011
Submitted.

CONSERVATION DIVISION

AFFIDAVIT

The undersigned hereby affirms that within 120 days of completion and eventual plugging of this well will comply with K.S.A. 55 et. seq.
It is agreed that the following minimum requirements will be met:

1. Notify the appropriate district office **prior** to spudding of well;
2. A copy of the approved notice of intent to drill **shall be** posted on each drilling rig;
3. The minimum amount of surface pipe as specified below **shall be set** by circulating cement to the top; in all cases surface pipe **shall be set** through all unconsolidated materials plus a minimum of 20 feet into the underlying formation.
4. If the well is dry hole, an agreement between the operator and the district office on plug length and placement is necessary **prior to plugging**;
5. The appropriate district office will be notified before well is either plugged or production casing is cemented in;
6. If an ALTERNATE II COMPLETION, production pipe shall be cemented from below any usable water to surface within **120 DAYS** of spud date.
Or pursuant to Appendix "B" - Eastern Kansas surface casing order #133,891-C, which applies to the KCC District 3 area, alternate II cementing must be completed within 30 days of the spud date or the well shall be plugged. **In all cases, NOTIFY district office** prior to any cementing.

I hereby certify that the statements made herein are true and to the best of my knowledge and belief.

Date: 6/10/11 Signature of Operator or Agent: Steve Slawson Title: VP-Operations

For KCC Use ONLY
API # 15 - 193-20802-0000
Conductor pipe required None feet
Minimum surface pipe required 210 feet per ALT. I II
Approved by: Jun 6-20-2011
This authorization expires: 6-20-2012
(This authorization void if drilling not started within 12 months of approval date.)
Spud date: _____ Agent: _____

Remember to:

- File Certification of Compliance with the Kansas Surface Owner Notification Act (KSONA-1) with Intent to Drill;
- File Drill Pit Application (form CDP-1) with Intent to Drill;
- File Completion Form ACO-1 within 120 days of spud date;
- File acreage attribution plat according to field proration orders;
- Notify appropriate district office 48 hours prior to workover or re-entry;
- Submit plugging report (CP-4) after plugging is completed (within 60 days);
- Obtain written approval before disposing or injecting salt water.
- If well will not be drilled or permit has expired (See: authorized expiration date) please check the box below and return to the address below.

Well will not be drilled or Permit Expired Date: _____
Signature of Operator or Agent: _____

Mail to: KCC - Conservation Division,
130 S. Market - Room 2078, Wichita, Kansas 67202

26 10 34
 E W

For KCC Use ONLY

API # 15 - 193-20802-0000

IN ALL CASES PLOT THE INTENDED WELL ON THE PLAT BELOW

In all cases, please fully complete this side of the form. Include items 1 through 5 at the bottom of this page.

Operator: Slawson Exploration Co, Inc.
Lease: Hills Trust I
Well Number: 2
Field:

Location of Well: County: Thomas
1,196 feet from N / S Line of Section
2,625 feet from E / W Line of Section
Sec. 26 Twp. 10 S. R. 34 E W

Number of Acres attributable to well: 40
QTR/QTR/QTR/QTR of acreage:

Is Section: Regular or Irregular

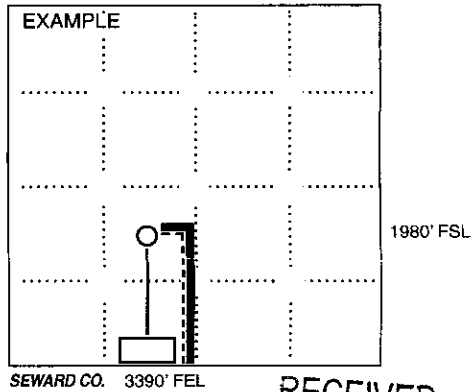
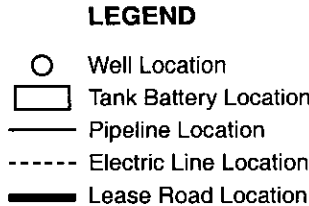
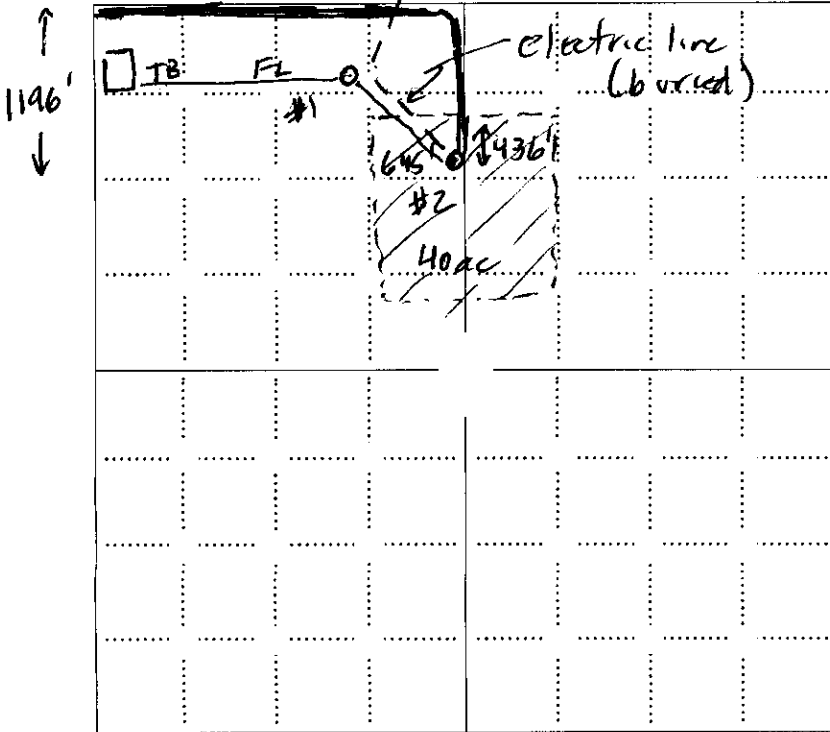
If Section is Irregular, locate well from nearest corner boundary.

Section corner used: NE NW SE SW

PLAT

Show location of the well. Show footage to the nearest lease or unit boundary line. Show the predicted locations of lease roads, tank batteries, pipelines and electrical lines, as required by the Kansas Surface Owner Notice Act (House Bill 2032) You may attach a separate plat if desired.

RECEIVED KANSAS CORPORATION JUN 20 2011 CONSERVATION DIVISION WICHITA, KS



NOTE: In all cases locate the spot of the proposed drilling location.

In plotting the proposed location of the well, you must show:

- 1. The manner in which you are using the depicted plat by identifying section lines, i.e. 1 section, 1 section with 8 surrounding sections, 4 sections, etc.
2. The distance of the proposed drilling location from the south / north and east / west outside section lines.
3. The distance to the nearest lease or unit boundary line (in footage).
4. If proposed location is located within a prorated or spaced field a certificate of acreage attribution plat must be attached: (CO-7 for oil wells; CG-8 for gas wells).
5. The predicted locations of lease roads, tank batteries, pipelines, and electrical lines.

RECEIVED JUN 13 2011 KCC WICHITA

15-193-20802-0000
KANSAS CORPORATION COMMISSION
OIL & GAS CONSERVATION DIVISION

Form KSONA-1
July 2010
Form Must Be Typed
Form must be Signed
All blanks must be Filled

**CERTIFICATION OF COMPLIANCE WITH THE
KANSAS SURFACE OWNER NOTIFICATION ACT**

This form must be submitted with all Forms C-1 (Notice of Intent to Drill); CB-1 (Cathodic Protection Borehole Intent); T-1 (Request for Change of Operator Transfer of Injection or Surface Pit Permit); and CP-1 (Well Plugging Application). Any such form submitted without an accompanying Form KSONA-1 will be returned.

Select the corresponding form being filed: C-1 (Intent) CB-1 (Cathodic Protection Borehole Intent) T-1 (Transfer) CP-1 (Plugging Application)

OPERATOR: License # 3988
Name: Slawson Exploration Co, Inc.
Address 1: 204 N Robinson, Ste 2300
Address 2: _____
City: Oklahoma City State: OK Zip: 73102 + _____
Contact Person: Steve Slawson
Phone: (405) 232 0201 Fax: (405) 235 5134
Email Address: sslawson@coxinet.net

Well Location:
SE SE NE NW Sec. 26 Twp. 10 S. R. 34 East West
County: Thomas
Lease Name: Hills Trust I Well #: 2

If filing a Form T-1 for multiple wells on a lease, enter the legal description of the lease below.

RECEIVED
KANSAS CORPORATION COMMISSION

JUN 20 2011

CONSERVATION DIVISION
WICHITA, KS

Surface Owner Information:

Name: Mike & Cynthia Moses
Address 1: 1601 County Rd T
Address 2: _____
City: Colby State: KS Zip: 67701 + _____

When filing a Form T-1 involving multiple surface owners, attach an additional sheet listing all of the information to the left for each surface owner. Surface owner information can be found in the records of the register of deeds for the county, and in the real estate property tax records of the county treasurer.

If this form is being submitted with a Form C-1 (Intent) or CB-1 (Cathodic Protection Borehole Intent), you must supply the surface owners and the KCC with a plat showing the predicted locations of lease roads, tank batteries, pipelines, and electrical lines. The locations shown on the plat are preliminary non-binding estimates. The locations may be entered on the Form C-1 plat, Form CB-1 plat, or a separate plat may be submitted.

Select one of the following:

- I certify that, pursuant to the Kansas Surface Owner Notice Act (House Bill 2032), I have provided the following to the surface owner(s) of the land upon which the subject well is or will be located: 1) a copy of the Form C-1, Form CB-1, Form T-1, or Form CP-1 that I am filing in connection with this form; 2) if the form being filed is a Form C-1 or Form CB-1, the plat(s) required by this form; and 3) my operator name, address, phone number, fax, and email address.
- I have not provided this information to the surface owner(s). I acknowledge that, because I have not provided this information, the KCC will be required to send this information to the surface owner(s). To mitigate the additional cost of the KCC performing this task, I acknowledge that I am being charged a \$30.00 handling fee, payable to the KCC, which is enclosed with this form.

If choosing the second option, submit payment of the \$30.00 handling fee with this form. If the fee is not received with this form, the KSONA-1 form and the associated Form C-1, Form CB-1, Form T-1, or Form CP-1 will be returned.

I hereby certify that the statements made herein are true and correct to the best of my knowledge and belief.

Date: 6/10/11 Signature of Operator or Agent:  Title: VP-Operations

RECEIVED

JUN 13 2011

15193-20802-0000

KANSAS CORPORATION COMMISSION
OIL & GAS CONSERVATION DIVISION

Form KSONA-1
July 2010
Form Must Be Typed
Form must be Signed
All blanks must be Filled

**CERTIFICATION OF COMPLIANCE WITH THE
KANSAS SURFACE OWNER NOTIFICATION ACT**

This form must be submitted with all Forms C-1 (Notice of Intent to Drill); CB-1 (Cathodic Protection Borehole Intent); T-1 (Request for Change of Operator Transfer of Injection or Surface Pit Permit); and CP-1 (Well Plugging Application). Any such form submitted without an accompanying Form KSONA-1 will be returned.

Select the corresponding form being filed: C-1 (Intent) CB-1 (Cathodic Protection Borehole Intent) T-1 (Transfer) CP-1 (Plugging Application)

OPERATOR: License # 3988
Name: Slawson Exploration Co, Inc.
Address 1: 204 N Robinson, Ste 2300
Address 2: _____
City: Oklahoma City State: OK Zip: 73102 + _____
Contact Person: Steve Slawson
Phone: (405) 232 0201 Fax: (405) 235 5134
Email Address: sslawson@coxinet.net

Well Location:
SE SE NE NW Sec. 26 Twp. 10 S. R. 34 East West
County: Thomas
Lease Name: Hills Trust I Well #: 2

If filing a Form T-1 for multiple wells on a lease, enter the legal description of the lease below:

RECEIVED
KANSAS CORPORATION COMMISSION

JUN 20 2011

Surface Owner Information:

Name: James Family, LLC
Address 1: 804 Central Ave
Address 2: _____
City: Nebraska City State: NE Zip: 68410 + _____

When filing a Form T-1 involving multiple surface owners, attach an additional sheet listing all of the information to the left for each surface owner. Surface owner information can be found in the records of the register of deeds for the county, and in the real estate property tax records of the county treasurer.

CONSERVATION DIVISION
WICHITA, KS

If this form is being submitted with a Form C-1 (Intent) or CB-1 (Cathodic Protection Borehole Intent), you must supply the surface owners and the KCC with a plat showing the predicted locations of lease roads, tank batteries, pipelines, and electrical lines. The locations shown on the plat are preliminary non-binding estimates. The locations may be entered on the Form C-1 plat, Form CB-1 plat, or a separate plat may be submitted.

Select one of the following:

- I certify that, pursuant to the Kansas Surface Owner Notice Act (House Bill 2032), I have provided the following to the surface owner(s) of the land upon which the subject well is or will be located: 1) a copy of the Form C-1, Form CB-1, Form T-1, or Form CP-1 that I am filing in connection with this form; 2) if the form being filed is a Form C-1 or Form CB-1, the plat(s) required by this form; and 3) my operator name, address, phone number, fax, and email address.
- I have not provided this information to the surface owner(s). I acknowledge that, because I have not provided this information, the KCC will be required to send this information to the surface owner(s). To mitigate the additional cost of the KCC performing this task, I acknowledge that I am being charged a \$30.00 handling fee, payable to the KCC, which is enclosed with this form.

If choosing the second option, submit payment of the \$30.00 handling fee with this form. If the fee is not received with this form, the KSONA-1 form and the associated Form C-1, Form CB-1, Form T-1, or Form CP-1 will be returned.

I hereby certify that the statements made herein are true and correct to the best of my knowledge and belief.

Date: 6/10/11 Signature of Operator or Agent:  Title: UP-operations

RECEIVED


JUN 13 2011

KCC WICHITA

**KANSAS CORPORATION COMMISSION
OIL & GAS CONSERVATION DIVISION
APPLICATION FOR SURFACE PIT**

Form CDP-1
May 2010
Form must be Typed

Submit in Duplicate

Operator Name: Slawson Exploration Co, Inc.		License Number: 3988
Operator Address: 204 N Robinson, Ste 2300		Oklahoma City OK 73102
Contact Person: Steve Slawson		Phone Number: 405 232 0201
Lease Name & Well No.: Hills Trust 1 2		Pit Location (QQQQ): SE . SE . NE . NW
Type of Pit: <input type="checkbox"/> Emergency Pit <input type="checkbox"/> Burn Pit <input type="checkbox"/> Settling Pit <input checked="" type="checkbox"/> Drilling Pit <input type="checkbox"/> Workover Pit <input type="checkbox"/> Haul-Off Pit <small>(If WP Supply API No. or Year Drilled)</small>	Pit is: <input checked="" type="checkbox"/> Proposed <input type="checkbox"/> Existing If Existing, date constructed: _____ Pit capacity: 8,000 (bbls)	Sec. 26 Twp. 10 R. 34 <input type="checkbox"/> East <input checked="" type="checkbox"/> West 1,196 Feet from <input checked="" type="checkbox"/> North / <input type="checkbox"/> South Line of Section 2,625 Feet from <input type="checkbox"/> East / <input checked="" type="checkbox"/> West Line of Section Thomas County
Is the pit located in a Sensitive Ground Water Area? <input type="checkbox"/> Yes <input checked="" type="checkbox"/> No		Chloride concentration: _____ mg/l <small>(For Emergency Pits and Settling Pits only)</small>
Is the bottom below ground level? <input checked="" type="checkbox"/> Yes <input type="checkbox"/> No	Artificial Liner? <input type="checkbox"/> Yes <input checked="" type="checkbox"/> No	How is the pit lined if a plastic liner is not used? Bentonite gel in mud
Pit dimensions (all but working pits): <u>100</u> Length (feet) <u>100</u> Width (feet) Depth from ground level to deepest point: <u>5</u> (feet)		<input type="checkbox"/> N/A: Steel Pits <input type="checkbox"/> No Pit
If the pit is lined give a brief description of the liner material, thickness and installation procedure.	Describe procedures for periodic maintenance and determining liner integrity, including any special monitoring.	
Distance to nearest water well within one-mile of pit: 1/3 mile SW 1860 NA feet Depth of water well ? 135 feet	Depth to shallowest fresh water <u>95</u> feet. Source of information: <input type="checkbox"/> measured <input type="checkbox"/> well owner <input type="checkbox"/> electric log <input checked="" type="checkbox"/> KDWR	
Emergency, Settling and Burn Pits ONLY: Producing Formation: _____ Number of producing wells on lease: _____ Barrels of fluid produced daily: _____ Does the slope from the tank battery allow all spilled fluids to flow into the pit? <input type="checkbox"/> Yes <input type="checkbox"/> No	Drilling, Workover and Haul-Off Pits ONLY: Type of material utilized in drilling/workover: <u> Bentonite FW gel</u> Number of working pits to be utilized: <u>2</u> Abandonment procedure: <u> evaporation, then backfill with topsoil in last</u> Drill pits must be closed within 365 days of spud date.	
I hereby certify that the above statements are true and correct to the best of my knowledge and belief.		RECEIVED KANSAS CORPORATION COMMISSION JUN 20 2011 CONSERVATION DIVISION WICHITA, KS
<u>6/10/11</u> Date	 Signature of Applicant or Agent	RECEIVED JUN 13 2011 KCC WICHITA
KCC OFFICE USE ONLY		
Date Received: <u>6-20-11</u> Permit Number: _____ Permit Date: <u>6-20-11</u> Lease Inspection: <input type="checkbox"/> Yes <input checked="" type="checkbox"/> No		

15-193-20802-0000