

CORRECTED

For KCC Use:
Effective Date: 6-25-2011
District #: 3
SGA? Yes No

KANSAS CORPORATION COMMISSION
OIL & GAS CONSERVATION DIVISION
NOTICE OF INTENT TO DRILL

Must be approved by KCC five (5) days prior to commencing well
Form KSONA-1, Certification of Compliance with the Kansas Surface Owner Notification Act, MUST be submitted with this form.

Expected Spud Date: June 25, 2011
month day year

OPERATOR: License# 5409
Name: Lew E. Marshall
Address 1: P.O. Box 308
Address 2: _____
City: Eureka State: KS Zip: 67045 + 0308
Contact Person: Lew E. Marshall
Phone: (620) 583-7695
CONTRACTOR: License# 33900
Name: Steven A. Lala

Spot Description: _____
SE SE NW NW Sec. 10 Twp. 30 S. R. 15 E W
1,155 feet from N / S Line of Section
1,155 feet from E / W Line of Section
Is SECTION: Regular Irregular?

(Note: Locate well on the Section Plat on reverse side)
County: Wilson
Lease Name: Lloyd Kabert Well #: 10
Field Name: Wildcat Fredonia
Is this a Prorated / Spaced Field? Yes No
Target Formation(s): Bartlesville

Well Drilled For: Oil Gas Enh Rec Storage Disposal Seismic; # of Holes _____ Other: _____
Well Class: Infield Pool Ext Wildcat Other _____
Type Equipment: Mud Rotary Air Rotary Cable
 If OWWO: old well information as follows:

Nearest Lease or unit boundary line (in footage): 1,155
Ground Surface Elevation: 842 feet out 811 feet MSL
Water well within one-quarter mile: Yes No
Public water supply well within one mile: Yes No
Depth to bottom of fresh water: 50
Depth to bottom of usable water: 180
Surface Pipe by Alternate: N
Length of Surface Pipe Planned to be set: 20
Length of Conductor Pipe (if any): _____
Projected Total Depth: 1,100
Formation at Total Depth: Bartlesville

RECEIVED

JUN 22 2011

KCC WICHITA

Water Source for Drilling Operations: Well Farm Pond Other: _____
DWR Permit #: _____
(Note: Apply for Permit with DWR)
Will Cores be taken? Yes No
If Yes, proposed zone: _____

*WAS: NE-NE-SW-SW; 1155 FSL; Elev. out 852
IS: SE-SE-NW-NW; 1155 FNL; Elev. out 811

AFFIDAVIT

RECEIVED
KANSAS CORPORATION COMMISSION

JUN 20 2011

CONSERVATION DIVISION
WICHITA, KS

The undersigned hereby affirms that the drilling, completion and eventual plugging of this well will comply with K.S.A. 55 et. seq.
It is agreed that the following minimum requirements will be met:
1. Notify the appropriate district office prior to spudding of well;
2. A copy of the approved notice of intent to drill shall be posted on each drilling rig;
3. The minimum amount of surface pipe as specified below shall be set by circulating cement to the top; in all cases surface pipe shall be set through all unconsolidated materials plus a minimum of 20 feet into the underlying formation.
4. If the well is dry hole, an agreement between the operator and the district office on plug length and placement is necessary prior to plugging;
5. The appropriate district office will be notified before well is either plugged or production casing is cemented in;
6. If an ALTERNATE II COMPLETION, production pipe shall be cemented from below any usable water to surface within 120 DAYS of spud date. Or pursuant to Appendix "B" - Eastern Kansas surface casing order #133,891-C, which applies to the KCC District 3 area, alternate II cementing must be completed within 30 days of the spud date or the well shall be plugged. In all cases, NOTIFY district office prior to any cementing.

I hereby certify that the statements made herein are true and to the best of my knowledge and belief.
Date: June 20, 2011 Signature of Operator or Agent: Wanna Thanda Title: Agent

For KCC Use ONLY
API # 15 - 205-27952-0000
Conductor pipe required None feet
Minimum surface pipe required 20 feet per ALT.
Approved by: Lew E. Marshall 6/20/2011 6/23/2011
This authorization expires: 6/20/2012
(This authorization void if drilling not started within 12 months of approval date.)
Spud date: _____ Agent: _____

- Remember to:
- File Certification of Compliance with the Kansas Surface Owner Notification Act (KSONA-1) with Intent to Drill;
 - File Drill Pit Application (form CDP-1) with Intent to Drill;
 - File Completion Form ACO-1 within 120 days of spud date;
 - File acreage attribution plat according to field proration orders;
 - Notify appropriate district office 48 hours prior to workover or re-entry;
 - Submit plugging report (CP-4) after plugging is completed (within 60 days);
 - Obtain written approval before disposing or injecting salt water.
 - If well will not be drilled or permit has expired (See: authorized expiration date) please check the box below and return to the address below.
- Well will not be drilled or Permit Expired Date: _____
Signature of Operator or Agent: _____

10
30
15
 E
 W

For KCC Use ONLY

API # 16 - 20527952-0000

CORRECTED

IN ALL CASES PLOT THE INTENDED WELL ON THE PLAT BELOW

In all cases, please fully complete this side of the form. Include items 1 through 5 at the bottom of this page.

Operator: Law E. Marshall
Lease: Lloyd Kebert
Well Number: 10
Field: Wildcat

Number of Acres attributable to well: _____
QTRQTRQTRQTR of acreage: _____

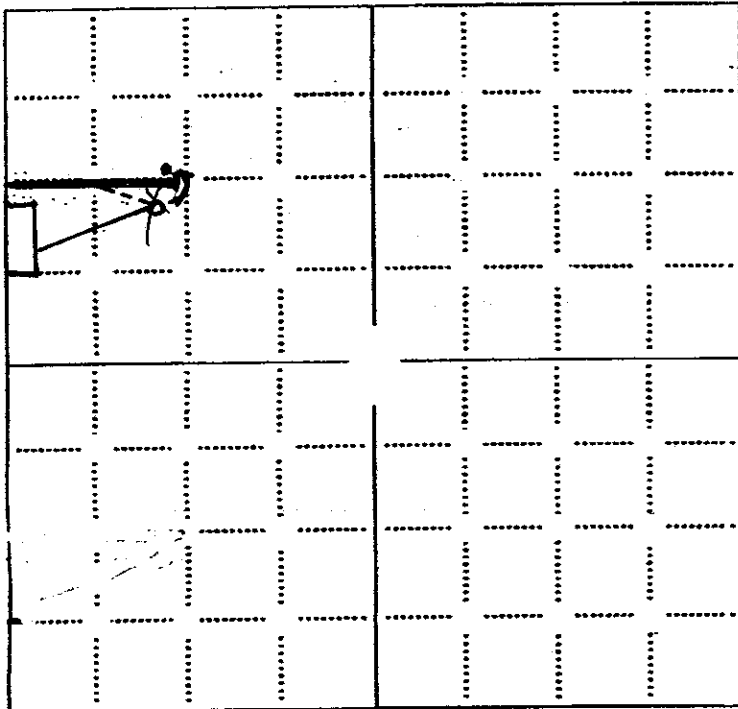
Location of Well: County: Wilson
1,155 feet from N / S Line of Section
1,155 feet from E / W Line of Section
Sec. 10 Twp. 30 S. R. 15 E W

Is Section: Regular or Irregular

If Section is Irregular, locate well from nearest corner boundary.
Section corner used: NE NW SE SW

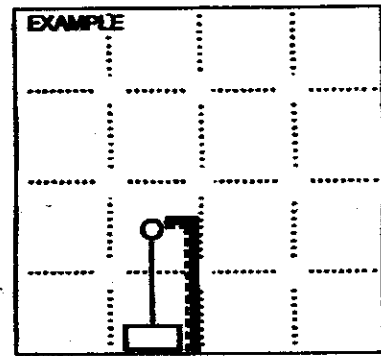
PLAT

Show location of the well. Show footage to the nearest lease or unit boundary line. Show the predicted locations of lease roads, tank batteries, pipelines and electrical lines, as required by the Kansas Surface Owner Notice Act (House Bill 2032). You may attach a separate plat if desired.



LEGEND

- Well Location
- Tank Battery Location
- Pipeline Location
- Electric Line Location
- Lease Road Location



NOTE: in all cases locate the spot of the proposed drilling location.

In plotting the proposed location of the well, you must show:

1. The manner in which you are using the depicted plat by identifying section lines, i.e. 1 section, 1 section with 8 surrounding sections, 4 sections, etc.
2. The distance of the proposed drilling location from the south / north and east / west outside section lines.
3. The distance to the nearest lease or unit boundary line (in footage).
4. If proposed location is located within a prorated or spaced field a certificate of acreage attribution plat must be attached: (CO-7 for oil wells; CG-8 for gas wells).
5. The predicted locations of lease roads, tank batteries, pipelines, and electrical lines.

15205-27952-0000
KANSAS CORPORATION COMMISSION
OIL & GAS CONSERVATION DIVISION

CORRECTED

Form KSONA-1
July 2010
Must Be Typed
Must Be Signed
All Blanks must be Filled

**CERTIFICATION OF COMPLIANCE WITH THE
KANSAS SURFACE OWNER NOTIFICATION ACT**

This form must be submitted with all Forms C-1 (Notice of Intent to Drill); CB-1 (Cathodic Protection Borehole Intent); T-1 (Request for Change of Operator Transfer of Injection or Surface Pit Permit); and CP-1 (Well Plugging Application). Any such form submitted without an accompanying Form KSONA-1 will be returned.

Select the corresponding form being filed: C-1 (Intent) CB-1 (Cathodic Protection Borehole Intent) T-1 (Transfer) CP-1 (Plugging Application)

OPERATOR: License # 5409
Name: Lew E. Marshall
Address 1: P.O. Box 306
Address 2: _____
City: Eureka State: KS Zip: 67045 + 0306
Contact Person: Lew E. Marshall
Phone: (620) 583-7595 Fax: (_____) _____
Email Address: _____

Well Location:
SE SE NW NW Sec. 10 Twp. 30 S. R. 15 East West
County: Wilson
Lease Name: Lloyd Kebert Well #: 10

If filing a Form T-1 for multiple wells on a lease, enter the legal description of the lease below:

Surface Owner Information:

Name: Lloyd Kebert
Address 1: 12846 700 Road
Address 2: _____
City: Fredonia State: KS Zip: 66736 + _____

When filing a Form T-1 involving multiple surface owners, attach an additional sheet listing all of the information to the left for each surface owner. Surface owner information can be found in the records of the register of deeds for the county, and in the real estate property tax records of the county treasurer.

If this form is being submitted with a Form C-1 (Intent) or CB-1 (Cathodic Protection Borehole Intent), you must supply the surface owners and the KCC with a plat showing the predicted locations of lease roads, tank batteries, pipelines, and electrical lines. The locations shown on the plat are preliminary non-binding estimates. The locations may be entered on the Form C-1 plat, Form CB-1 plat, or a separate plat may be submitted.

Select one of the following:

I certify that, pursuant to the Kansas Surface Owner Notice Act (House Bill 2032), I have provided the following to the surface owner(s) of the land upon which the subject well is or will be located: 1) a copy of the Form C-1, Form CB-1, Form T-1, or Form CP-1 that I am filing in connection with this form; 2) if the form being filed is a Form C-1 or Form CB-1, the plat(s) required by the Act; and 3) my operator name, address, phone number, fax, and email address.

I have not provided this information to the surface owner(s). I acknowledge that, because I have not provided this information, the KCC will be required to send this information to the surface owner(s). To mitigate the additional cost of the KCC performing this task, I acknowledge that I am being charged a \$30.00 handling fee, payable to the KCC, which is enclosed with this form.

If choosing the second option, submit payment of the \$30.00 handling fee with this form. If the fee is not received with this form, the KSONA-1 form and the associated Form C-1, Form CB-1, Form T-1, or Form CP-1 will be returned.

I hereby certify that the statements made herein are true and correct to the best of my knowledge and belief.

Date: June 20, 2011 Signature of Operator or Agent: Donna Thanda Title: Agent

RECEIVED
KANSAS CORPORATION COMMISSION
JUN 20 2011
CONSERVATION DIVISION
WICHITA, KS

RECEIVED
JUN 22 2011
KCC WICHITA

**KANSAS CORPORATION COMMISSION
OIL & GAS CONSERVATION DIVISION
APPLICATION FOR SURFACE PIT**

CORRECTED

Form CDP-1
May 2010
Form must be Typed

Submit in Duplicate

Operator Name: Lew E. Marshall		License Number: 5409	
Operator Address: P.O. Box 306		Eureka KS 67045	
Contact Person: Lew E. Marshall		Phone Number: (620) 583-7595	
Lease Name & Well No.: Lloyd Kebert 10		Pit Location (QQQQ): SE SE NW NW	
Type of Pit: <input type="checkbox"/> Emergency Pit <input type="checkbox"/> Burn Pit <input type="checkbox"/> Settling Pit <input checked="" type="checkbox"/> Drilling Pit <input type="checkbox"/> Workover Pit <input type="checkbox"/> Haul-Off Pit <small>(If WP Supply API No. or Year Drilled)</small>	Pit is: <input checked="" type="checkbox"/> Proposed <input type="checkbox"/> Existing If Existing, date constructed: _____ Pit capacity: 120 (bbls)	Sec. 10 Twp. 30 R. 15 <input checked="" type="checkbox"/> East <input type="checkbox"/> West 1,155 Feet from <input checked="" type="checkbox"/> North / <input type="checkbox"/> South Line of Section 1,155 Feet from <input type="checkbox"/> East / <input checked="" type="checkbox"/> West Line of Section Wilson County	
Is the pit located in a Sensitive Ground Water Area? <input type="checkbox"/> Yes <input checked="" type="checkbox"/> No		Chloride concentration: _____ mg/l <small>(For Emergency Pits and Settling Pits only)</small>	
Is the bottom below ground level? <input checked="" type="checkbox"/> Yes <input type="checkbox"/> No	Artificial Liner? <input type="checkbox"/> Yes <input checked="" type="checkbox"/> No	How is the pit lined if a plastic liner is not used? Clay	
Pit dimensions (all but working pits): 50 Length (feet) 10 Width (feet) Depth from ground level to deepest point: 4 (feet)		<input type="checkbox"/> N/A: Steel Pits <input type="checkbox"/> No Pit	
If the pit is lined give a brief description of the liner material, thickness and installation procedure.		Describe procedure for periodic maintenance and determining liner integrity, including any special monitoring.	
Distance to nearest water well within one-mile of pit: n/a feet Depth of water well _____ feet		Depth to shallowest fresh water 20 feet. Source of information: <input type="checkbox"/> measured <input type="checkbox"/> well owner <input type="checkbox"/> electric log <input checked="" type="checkbox"/> KDWR	
Emergency, Settling and Burn Pits ONLY: Producing Formation: _____ Number of producing wells on lease: _____ Barrels of fluid produced daily: _____ Does the slope from the tank battery allow all spilled fluids to flow into the pit? <input type="checkbox"/> Yes <input type="checkbox"/> No		Drilling, Workover and Haul-Off Pits ONLY: Type of material utilized in drilling/workover: Clay Number of working pits to be utilized: 2 Abandonment procedure: Let air dry and backfill Drill pits must be closed within 365 days of spud date.	
I hereby certify that the above statements are true and correct to the best of my knowledge and belief. June 20, 2011 Date		RECEIVED JUN 22 2011 KCC WICHITA 15-205-27962-0000 RECEIVED KANSAS CORPORATION COMMISSION JUN 20 2011 CONSERVATION DIVISION WICHITA, KS Signature of Applicant or Agent: <i>Danna Shanda</i>	
KCC OFFICE USE ONLY			
Date Received: 6-20-11 Permit Number: _____		Permit Date: 6-20-11 Lease Inspection: <input checked="" type="checkbox"/> Yes <input type="checkbox"/> No	

Mail to: KCC - Conservation Division, 130 S. Market - Room 2078, Wichita, Kansas 67202

June 22, 2011

Lew E. Marshall
PO Box 306
Eureka, KS 67045-0306

RE: Drilling Pit Application
Lloyd Kebert Lease Well No. 10
NW/4 Sec. 10-30S-15E
Wilson County, Kansas

Dear Sir or Madam:

District staff has inspected the above referenced location and has determined that the reserve pit shall be constructed **without slots**, the bottom shall be flat and reasonably level, and the free fluids must be removed. The fluids are to be removed from the reserve pit immediately after drilling operations have ceased.


If production casing is set all completion fluids shall be removed from the working pits daily. NO completion fluids or non-exempt wastes shall be placed in the reserve pit.

The fluids should be taken to an authorized disposal well. Please call the District Office at (620) 432-2300 when the fluids have been removed. Please file form CDP-5 (August 2004), Exploration and Production Waste Transfer, within 30 days of fluid removal. Conservation division forms are available through our office and on the KCC web site:
www.kcc.state.ks.us/conservation/forms.

A copy of this letter should be posted in the doghouse along with the approved Intent to Drill.

If you have any questions or concerns please feel free to contact the undersigned at the above address.

Sincerely,



Kathy Haynes
Environmental Protection and Remediation Department

cc: File