

15-195-00044-00-00

WELL PLUGGING RECORD

Give All Information Completely  
Make Required Affidavit  
Mail or Deliver Report to:  
Conservation Division  
State Corporation Commission  
800 Bittling Building  
Wichita, Kansas

Trego County, Sec. 27 Twp. 13 Rge. ~~20~~ 21 (W)

Location as "NE/CNW/SW" or footage from lines SE SW SW

Lease Owner Sohio Petroleum Company

Lease Name Loflin Well No. 1

Office Address Russell, Kansas

Character of Well (completed as Oil, Gas or Dry Hole) Dry hole

Date well completed 4-22 1953

Application for plugging filed 4-22 1953

Application for plugging approved 4-24 1953

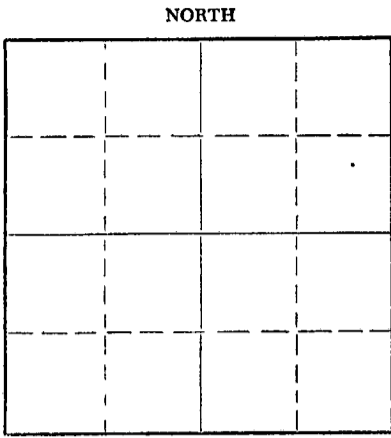
Plugging commenced 4-22 1953

Plugging completed 4-22 1953

Reason for abandonment of well or producing formation Dry hole

If a producing well is abandoned, date of last production \_\_\_\_\_ 19\_\_\_\_

Was permission obtained from the Conservation Division or its agents before plugging was commenced? Yes



Locate well correctly on above Section Plat

Name of Conservation Agent who supervised plugging of this well \_\_\_\_\_

Producing formation \_\_\_\_\_ Depth to top \_\_\_\_\_ Bottom \_\_\_\_\_ Total Depth of Well 4150 Feet

Show depth and thickness of all water, oil and gas formations.

OIL, GAS OR WATER RECORDS

CASING RECORD

FORMATION	CONTENT	FROM	TO	SIZE	PUT IN	PULLED OUT
				8-5/8"	314'	None

Describe in detail the manner in which the well was plugged, indicating where the mud fluid was placed and the method or methods used in introducing it into the hole. If cement or other plugs were used, state the character of same and depth placed, from \_\_\_\_\_ feet to \_\_\_\_\_ feet for each plug set.

4150' to 300' - Heavy mud & 15 sacks cement  
300' to 40' - Heavy mud  
40' to top of cellar - 9 sacks cement

RECEIVED  
STATE CORPORATION COMMISSION  
MAY 1 1953  
CONS. DIVISION  
WICHITA, KANSAS

(If additional description is necessary, use BACK of this sheet)  
Name of Plugging Contractor Shields Drilling Company  
Address Russell, Kansas


STATE OF KANSAS, COUNTY OF RUSSELL, ss.  
J. H. BOND (employee of owner) or (owner or operator) of the above-described well, being first duly sworn on oath, says: That I have knowledge of the facts, statements, and matters herein contained and the log of the above-described well as filed and that the same are true and correct. So help me God.

(Signature) J. H. Bond  
(Address) \_\_\_\_\_

SUBSCRIBED AND SWORN TO before me this 30 day of April, 1953

My commission expires July 2, 1953

Russell Miller  
Notary Public.



24-2675-S 2-52-20M

PLUGGING  
FILE SEC 27-13-R-21W  
BOOK PAGE 96 LINE 26

15-195-00044-00-00

WELL LOG

SOHIO PETROLEUM COMPANY  
Loflin #1

SE SW SW  
Sec 27-Twp 13s - Rge 21w  
Trego County, Kansas

Total Depth: 4150'  
Commenced: April 4, 1953  
Completed: April 22, 1953  
Drilled by Shields Drilling Co., Inc.

CASING RECORD


Size Run Pulled  
8 5/8" 310' Cemented  
w/ 200 sax

Elevation:  
Treatment:  
Production: Dry & Abandoned

----- Figures Indicate Bottom of Formation -----

Lime & Gravel	20	Shale	2350
Sand & Shale	120	Lime & Shale	3287
Clay & Shale	230	Shale & Lime	3355
Shale	430	Shale	3409
Shale & Shells	780	Lime & Shale	3468
Shale & Redbed	830	Shale & Lime	3530
Shale	990	Lime & Shale	3683
Sand	1120	D. S. T.	
Shale & Sand	1450	Lime & Shale	4033
Shale	1470	Lime, Shale & Chert	4048
Shale, Shells & Redbed	1525	Lime & Shale	4055
Redbed	1700	Lime & Shale	4150 T. D.
Anhydrite	1745		
Lime & Shale	1855		

I hereby certify that the above and foregoing Well Log is true and correct to the best of my knowledge.



ATTEST  
Harold L. Deimler  
Secretary

SHIELDS DRILLING CO., INC.

R. Shields  
President

STATE OF KANSAS ) ss  
COUNTY of RUSSELL)

Subscribed and sworn to before me this 29th day of April, 1953.

J. Anne Logsdon  
Notary Public



My Commission Expires May 28 - 1955

**PLUGGING**  
FILE SEC 27 T 13 R 21 W  
BOOK PAGE 11 LINE 26