

195
15-~~251~~-20209-00-00

STATE OF KANSAS
STATE CORPORATION COMMISSION

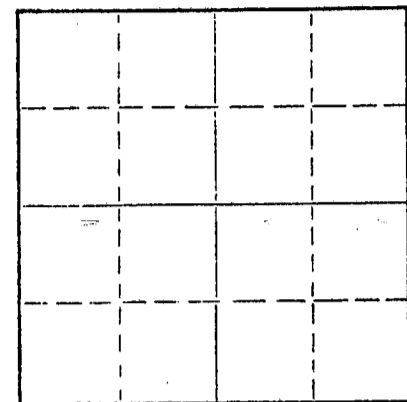
Form CP-4

Give All Information Completely
Make Required Affidavit
Mail or Deliver Report to:
Conservation Division
State Corporation Commission
212 No. Market
Wichita, Kansas 67202

WELL PLUGGING RECORD

Trego County, Sec. 16 Twp. 13S Rge 21 (K) W (W)
Location as "NE/CNW&SW&" or footage from lines 50' West of NE NE SE
Lease Owner Tenneco Oil Company
Lease Name V. M. Nelson Well No. 1-16
Office Address 2000 Classen Bldg., Oklahoma City, Oklahoma
Character of Well (completed as Oil, Gas or Dry Hole) Dry Hole
Date well completed March 31 19 72
Application for plugging filed March 31 19 72
Application for plugging approved March 31 19 72
Plugging commenced March 31 19 72
Plugging completed March 31 19 72
Reason for abandonment of well or producing formation No productible zone

If a producing well is abandoned, date of last production 19
Was permission obtained from the Conservation Division or its agents before plugging was commenced? YES



Locate well correctly on above Section Plat

Name of Conservation Agent who supervised plugging of this well W. L. Nichols
Producing formation _____ Depth to top _____ Bottom _____ Total Depth of Well 4006 Feet
Show depth and thickness of all water, oil and gas formations.

OIL, GAS OR WATER RECORDS

CASING RECORD

FORMATION	CONTENT	FROM	TO	SIZE	PUT IN	PULLED OUT
				8 5/8	207	0

Describe in detail the manner in which the well was plugged, indicating where the mud fluid was placed and the method or methods used in introducing it into the hole. If cement or other plugs were used, state the character of same and depth placed, from _____ feet to _____ feet for each plug set.

Gunned up pits forming heavy mud. Filled hole with heavy mud, spotted 107 cu. ft. of cement at 900 feet. Filled hole with heavy mud, spotted 30.6 cu. ft. of cement at 200 feet. Filled hole with heavy mud, pushed plug and one sack hulls to 40 feet, capped with 15.3 cu. ft. of cement to base of well cellar. Job complete at 4:30 P.M. March 31, 1972.

RECEIVED
STATE CORPORATION COMMISSION

AUG 8 1972

CONSERVATION DIVISION
Wichita, Kansas

08-08-1972

(If additional description is necessary, use BACK of this sheet)

Name of Plugging Contractor Garvey Drilling Company
Address Box 1164, Great Bend, Kansas 67530

STATE OF Kansas, COUNTY OF Barton, ss.
Ben E. Unruh (employee of owner) or (OWNER OPERATOR) of the above-described well, being first duly sworn on oath, says: That I have knowledge of the facts, statements, and matters herein contained and the log of the above-described well as filed and that the same are true and correct. So help me God.

(Signature) Ben E. Unruh

Box 1164, Great Bend, Kansas 67530
(Address)

SUBSCRIBED AND SWORN TO before me this 7th day of August, 19 72



My commission expires _____

Notary Public.

195
15-~~67~~-20209-00-00
WELL LOG

File

1 copy To Well

COMPANY Tenneco Oil Company

SEC. 16 T. 13S R. 21W

FARM V. M. Nelson NO. 1-16


LOC. NE NE SE

TOTAL DEPTH 4006'

COUNTY Trego, Kansas

COMM. 3-22-72 COMP. 3-31-72

CONTRACTOR Garvey Drilling Company



CASING
8 5/8" @ 207' w/175sx

ELEVATION

PRODUCTION D & A

FIGURES INDICATE BOTTOM OF FORMATIONS

- 20' Surface Soil
- 60' Surface Clay & Post Rock
- 208' Clay & Shale
- 750' Sand & Shale
- 1166' Shale & Sand Streaks
- 1262' Sand
- 1551' Shale w/Sand Streaks
- 2100' Shale
- 2200' Lime & Shale
- 2640' Shale
- 2800' Lime & Shale
- 3420' Lime
- 3917' Lime & Shale
- 3945' Lime, Chert, & Shale
- 4006' Arbuckle
- 4006' RTD


State of Kansas }
County of Barton } ss

I, Charlene Marker of Garvey Drilling Company

upon oath state the above and foregoing is a true and correct copy of the log of the V. M. Nelson #1-16 well.

Subscribed and sworn to before me this 4th day of April 19 72

My Commission Expires: July 8, 1974



Charlene Marker
James A. Morris
NOTARY PUBLIC