


STATE OF KANSAS
STATE CORPORATION COMMISSION

Give All Information Completely
Make Required Affidavit
Mail or Deliver Report to:
Conservation Division
State Corporation Commission
P. O. Box 17027
Wichita, Kansas 67217
NORTH

WELL PLUGGING RECORD

Trego County, Sec. 19 Twp. 13S Rge. 21 (E) (W)^X



Locate well correctly on above Section Plat

Location as "NE/CNW/SW" or footage from lines NW NE SW
Lease Owner Pickrell Drilling Company
Lease Name Petty "C" Well No. 3
Office Address 705 Fourth National Bank Bldg., Wichita, Ks. 67202
Character of Well (completed as Oil, Gas or Dry Hole) Dry Hole
Date well completed November 19 19 73
Application for plugging filed November 19 19 73
Application for plugging approved November 19 19 73
Plugging commenced November 19 19 73
Plugging completed November 19 19 73
Reason for abandonment of well or producing formation Dry Hole

If a producing well is abandoned, date of last production N/A 19
Was permission obtained from the Conservation Division or its agents before plugging was commenced? Yes

Name of Conservation Agent who supervised plugging of this well W. L. Nichols
Producing formation _____ Depth to top _____ Bottom _____ Total Depth of Well 4061 Feet
Show depth and thickness of all water, oil and gas formations.

OIL, GAS OR WATER RECORDS

CASING RECORD

FORMATION	CONTENT	FROM	TO	SIZE	PUT IN	PULLED OUT
				8 5/8"	223'	NONE

Describe in detail the manner in which the well was plugged, indicating where the mud fluid was placed and the method or methods used in introducing it into the hole. If cement or other plugs were used, state the character of same and depth placed, from _____ feet to _____ feet for each plug set.

Bottom Plug @ 825' w/110 sx,
Middle Plug @ 245' w/30 sx,
Top Plug @ 40' w/10 sx.

RECEIVED
STATE CORPORATION COMMISSION
NOV 28 1973
11-28-1973
CONSERVATION DIVISION
Wichita, Kansas

(If additional description is necessary, use BACK of this sheet)


Name of Plugging Contractor Pickrell Drilling Company
Address 705 Fourth National Bank Building, Wichita, Kansas 67202

STATE OF KANSAS, COUNTY OF SEDGWICK, ss.
C. W. Sebitts

(employee or owner) or (owner or operator) of the above-described well, being first duly sworn on oath, says: That I have knowledge of the facts, statements, and matters herein contained and the log of the above-described well as filed and that the same are true and correct. So help me God.

(Signature) C. W. Sebitts
705 Fourth National Bank Bldg., Wichita, Ks.
(Address)

Subscribed and sworn to before me this 27th day of November, 19 73



Helen L. Sage
Notary Public.

My commission expires April 17, 1977

ROTARY DRILLING LOG

COMPANY: Pickrell Drilling Company
705 Fourth National Bank Building
Wichita, Kansas 67202
LOCATION: Petty "C" No. 3, NW NE SW
Sec. 19-13S-21W, Trego County, Ks.

Rotary Drilling Commenced 11/9/73

Rotary Drilling Completed 11/19/73

CONTRACTOR: **PICKRELL DRILLING COMPANY**
Wichita, Kansas

CASING RECORD: Run 5 Jts. 8 5/8" surface casing set at 223' KB. Cemented with 145 sacks cement. Completed 5:15 P.M. Circulated.

No oil string run. D & A.

LOG

(Figures indicate bottom of formation — measurements from top of rotary bushing.)

		<u>C. F. S.</u>
30	Top Soil	3822
65	Post Rock	4010
837	Shale	4020
1175	Shale & Shells	4035
1395	Sand	4056
1630	Shale & Red Beds	
1683	Shale & Shells	
1722	Anhydrite	<u>S.L.M.</u>
1945	Shale & Shells	Board 3506.75
2360	Shale	Strap 3503.87
2565	Shale & Lime Stringers	2.88 Difference
2925	Lime, Shale, Chalk & Sand	
3347	Lime & Shale	
3480	Shale & Lime	
3615	Lime & Shale	
3647	Lansing Lime & Chert	<u>Slope Tests</u>
3679	Lime	3000
3734	Lime & Shale & Sand	3500
3811	Lime	4000
3950	Lime & Shale	
3976	Lime	
4061	Lime & Chert, RTD	

RECEIVED
STATE CORPORATION COMMISSION
NOV 28 1973
11-28-1973
CONSERVATION DIVISION
Wichita, Kansas

The undersigned, C. W. Sebitts, Attorney-in-Fact for PICKRELL DRILLING COMPANY, hereby certifies in behalf of said Company, that the above is a true and correct log of the formation encountered in drilling the above well as reflected by the Daily Drilling Reports.


PICKRELL DRILLING COMPANY
By [Signature]
C. W. Sebitts Attorney-in-Fact

STATE OF KANSAS }
COUNTY OF SEDGWICK } ss.:

On this 27th day of November, 19 73, before me the undersigned, a Notary Public, in and for

the County and State aforesaid, personally appeared C. W. Sebitts, to me known to be the identical person who subscribed the name of PICKRELL DRILLING COMPANY to the foregoing instrument as its Attorney-in-Fact and acknowledged to me that he executed the same as his free and voluntary act and deed, and as the free and voluntary act and deed of such company, for the uses and purposes therein set forth.

Given under my hand and seal of office the day and year last above written.



My commission expires April 17, 1977

[Signature]
Helen L. Sage Notary Public