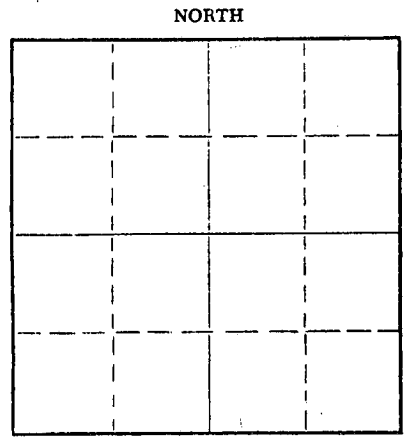


STATE OF KANSAS
STATE CORPORATION COMMISSION

Give All Information Completely
Make Required Affidavit
Mail or Deliver Report to:
Conservation Division
State Corporation Commission
211 No. Broadway
Wichita, Kansas

WELL PLUGGING RECORD



Locate well correctly on above Section Plat

Ellis County. Sec. 31 Twp. 13 Rge. 20 (E) W (W)
SE NW NE
Location as "NE/CNW/SW" or footage from lines _____
Lease Owner Leo J. Dreiling Oil Company
Lease Name Kroeger Well No. # 1
Office Address Victoria, Kansas
Character of Well (completed as Oil, Gas or Dry Hole) D & A
Date well completed 11-27-1965
Application for plugging filed 11-27-1965
Application for plugging approved 11-27-1965
Plugging commenced 11-27-1965
Plugging completed 11-27-1965
Reason for abandonment of well or producing formation D & A


If a producing well is abandoned, date of last production _____ 19____
Was permission obtained from the Conservation Division or its agents before plugging was commenced? yes

Name of Conservation Agent who supervised plugging of this well Gilbert Leiker
Producing formation -0- Depth to top _____ Bottom _____ Total Depth of Well 3987' Feet
Show depth and thickness of all water, oil and gas formations.

OIL, GAS OR WATER RECORDS				CASING RECORD		
FORMATION	CONTENT	FROM	TO	SIZE	PUT IN	PULLED OUT
SURFACE PIPE				8-5/8"	219'	

Describe in detail the manner in which the well was plugged, indicating where the mud fluid was placed and the method or methods used in introducing it into the hole. If cement or other plugs were used, state the character of same and depth placed, from _____ feet to _____ feet for each plug set.

Filled hole with rotary mud to a depth of 540' where 1st plug was set using 20 sacks cement. Filling hole with rotary mud to a depth of 210' where 2nd plug was set using 20 sacks cement. Heavy mud was used to fill hole to a depth of 40' where 3rd plug was set using 10 sacks cement and filling hole to surface.




(If additional description is necessary, use BACK of this sheet)
Name of Plugging Contractor Raymond Oil Company, Inc.
Address Wichita 2, Kasas

STATE OF KANSAS, COUNTY OF Ellis, ss. Leo F. Dreiling, a partner (employee of owner) or (owner or operator) of the above-described well, being first duly sworn on oath, says: That I have knowledge of the facts, statements, and matters herein contained and the log of the above-described well as filed and that the same are true and correct. So help me God.

(Signature) Leo F. Dreiling
LEO F DREILING VICTORIA, KANSAS
(Address)

SUBSCRIBED AND SWORN TO before me this 7 day of December, 19 65
Elmer Weltz
ELMER WELTZ Notary Public.



15-051-30229-00-00

LEO J. DREILING
#1 KROEGER
SE NW NE Sec. 31-13S-20W
Ellis County, Kansas

ELEVATION: 2302 KB
2299 DF
2297 GL

Drilling Contractor: Raymond Oil Company, Inc. Casing Record:
Commenced: November 18, 1965 219' 8 5/8" w/150 sx.
Completed: November 27, 1965

Figures Indicate Bottom of Formation

Sand, Chat & Chalk	219
Shale ⑤	1100
Sand	1340
Shale	1390
Shale & Red Bed	1631
Anhydrite	1676
Shale & Shells	1990
Shale & Lime	2260
Lime & Shale	2725
Shale & Lime	2955
Lime & Shale	3125
Shale & Lime	3225
Lime & Shale	3395
Lime	3460
Lime & Shale	3605
Lime	3760
Lime & Shale	3910
Chert	3926
Lime & Shale	3929
Shale & Lime	3960
Arbuckle	3987
RTD	3987

RECEIVED
STATE CORPORATION COMMISSION
DEC - 8 1965
15-08-1965
CONSERVATION DIVISION
Wichita, Kansas

STATE OF KANSAS)
) SS:
COUNTY OF SEDGWICK)

I hereby certify that the above is true and correct to the best of my knowledge.

Wm. M. Raymond
Wm. M. Raymond

Subscribed and sworn to before me, this 30th day of November, 1965.

Ronnie Donnelly
Ronnie Donnelly - Notary Public

My commission expires:
February 15, 1967

