

15-051 - 00143-00-00

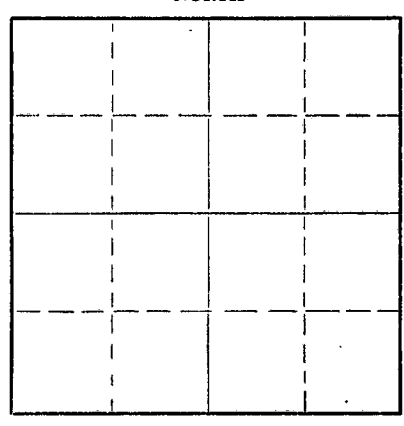
STATE OF KANSAS
STATE CORPORATION COMMISSION
Give All Information Completely
Make Required Affidavit
Mail or Deliver Report to:
Conservation Division
State Corporation Commission
800 Bitting Building
Wichita, Kansas

WELL PLUGGING RECORD

Ellis County. Sec. 31 Twp. 13 Rge. (E) 20 (W)

Location as "NE/CNW/SW" or footage from lines SW SW SE
Lease Owner Graham-Messman-Rinehart Oil Company
Lease Name Boos Well No. 1
Office Address P. O. Box 1033, Wichita, Kansas
Character of Well (completed as Oil, Gas or Dry Hole) Dry Hole
Date well completed February 11, 19 53
Application for plugging filed February 11, 19 53
Application for plugging approved February 19, 19 53
Plugging commenced February 11, 19 53
Plugging completed February 11, 19 53
Reason for abandonment of well or producing formation Dry Hole

NORTH



Locate well correctly on above Section Plat

If a producing well is abandoned, date of last production 19
Was permission obtained from the Conservation Division or its agents before plugging was commenced? yes

Name of Conservation Agent who supervised plugging of this well Mr. Eldon Petty, Box 326, Hays, Kansas
Producing formation Depth to top Bottom Total Depth of Well 3920 Feet
Show depth and thickness of all water, oil and gas formations.

OIL, GAS OR WATER RECORDS

CASING RECORD

FORMATION	CONTENT	FROM	TO	SIZE	PUT IN	PULLED OUT
				8 5/8"	170'	none

Describe in detail the manner in which the well was plugged, indicating where the mud fluid was placed and the method or methods used in introducing it into the hole. If cement or other plugs were used, state the character of same and depth placed, from feet to feet for each plug set.

Bottom plug @ 160 ft. w/15 sx. cement.
Top plug @ 40 ft. w/10 sx. cement.
Mud to surface

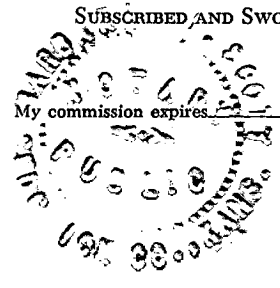
(If additional description is necessary, use BACK of this sheet)

Name of Plugging Contractor Graham-Messman-Rinehart Oil Company
Address P. O. Box 1033, Wichita, Kansas

STATE OF Kansas, COUNTY OF Sedgwick, ss. J. A. Gilliland (employee of owner) of the above-described well, being first duly sworn on oath, says: That I have knowledge of the facts, statements, and matters herein contained and the log of the above-described well as filed and that the same are true and correct. So help me God.

(Signature) J. A. Gilliland
P. O. Box 1033, Wichita, Kansas (Address)

SUBSCRIBED AND SWORN TO before me this 18th day of February, 19 53
My commission expires December 1, 1956
Barbara J. Scott Notary Public.



24-2675-S 2-52-20M

FEB 25 1953
02-25-1953
CONSERVATION DIVISION
WICHITA, KANSAS

PLUGGING
FILE SEC-31 T-13 R-204
BOOK PAGE 20 LINE 19

WELL RECORD

Description:	SW-SW-SW 31-13-20 Ellis County, Kansas	Commenced:	January 31, 1953
Operator:	G-M-R Oil Company	Completed:	February 11,
Contractor:	G-M-R Oil Company	Elevation:	2230 K.B.
Casing Record:	8 5/8" @170' w/125 ex. cement	Production:	D. & A.

L-O-G

Shale & Sand	170
Shale & Sand	730
Shale	986
Red Sand	1275
Shale	1555
Anhydrite	1605
Shale & Shells	1900
Shale & Shells	2139
Lime & Shale	2240
Shale & Lime	2440
Shale & Lime	2534
Lime & Shale	2625
Lime & Shale	2765
Lime & Shale	2899
Lime & Shale	3015
Shale & Lime	3120
Lime & Shale	3251
Lime & Shale	3329
Lime & Shale	3415
Lime & Shale	3487
Lime	3540
Lime	3585
Shale & Lime	3661
Lime	3705
Lime	3714
Lime	3783
Lime & Shale	3830
Lime	3862
Shale & Lime	3899
Anhydrite	3920 T. D.


TOPS

Hochner	3485 (-1255)
Lansing	3525 (-1295)
Conglomerate	3869 (-1639)
Arbuckle	3900 (-1670)

The undersigned, GRAHAM-MESSMAN-RINEHART OIL COMPANY, hereby certifies that the above log is a true and correct log of the formations encountered in drilling the above well as reflected by the Daily Drilling Reports.

GRAHAM-MESSMAN-RINEHART OIL COMPANY

By


 J. A. Gilliland

Subscribed and sworn to be before me
this 14th day of February, 1953.


 Notary Public

My commission expires December 1, 1956.

02 25-1953

PLUGGING
 FILE SEC. 31 T. 13 R. 20
 BOOK PAGE 80 LINE 12