

15-195-21150-00-00

WELL PLUGGING RECORD

Give All Information Completely
 Make Required Affidavit

COUNTY Trego SEC. 7 TWP. 13S RGE. 21 E/W
 Location as in quarters or footage from lines:
75' E of SW SW NW

Locate Well
 correctly on above
 Section Platt.

Lease Owner Mid-America Minerals
 Lease Name Herl Well No. 1
 Office Address P. O. Box 518, Hays, Kansas 67601
 Character of Well (Completed as Oil, Gas or Dry Hole): Dry Hole
 Date Well Completed 1-6-83
 Application for plugging filed 1-6-83
 Plugging commenced 1-6-83
 Plugging completed 1-6-83
 Reason for abandonment of well or producing formation Dry Hole

Was permission obtained from the Conservation Division or it's
 Agent's before plugging was commenced? yes

Name of Conservation Agent who supervised plugging of this well Carl Goodrow

Producing formation _____ Depth to top _____ bottom _____ T.D. 3995'

Show depth and thickness of all water, oil and gas formations.

OIL, GAS OR WATER RECORDS

Casing Record

Formation	Content	From	To	Size	Put in	Pulled Out
				8-5/8"	203'	-0-

Describe in detail the manner in which the well was plugged, indicating where the mud
 fluid was placed and the method or methods used in introducing it into the hold. If cement
 or other plugs were used, state the character of same and depth placed, from _____ feet
 to _____ feet for each plug set.

Mud laden fluid @ 3995' - 1670'
 20 sks cement @ 1670'
 100 sks cement @ 1000'
 40 sks cement @ 220'
 10 sks cement @ 40'
 10 sks cement in rathole.

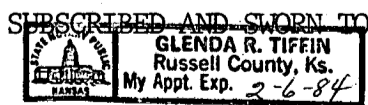
(If additional description is necessary, use BACK of this sheet)

Name of Plugging Contractor Emphasis Oil Operations

STATE OF KANSAS COUNTY OF RUSSELL, ss.

Joe K. Branum (employee of owner) or (owner or operator) of the
 above-described well, being first duly sworn on oath, says: That I have knowledge of the
 facts, statements, and matters herein contained and the log of the above-described well as
 filed and that the same are true and correct. So help me God.

(Signature) Joe K. Branum
P. O. Box 506, Russell, KS 67665
 (Address)



SUBSCRIBED AND SWORN TO before me this 10th day of January, 1983

RECEIVED
 STATE CORPORATION COMMISSION
 Glenda R. Tiffin, Notary Public.

JAN 11 1983

My Commission expires: February 6, 1984.

15-195-21150-00-00

EMPHASIS OIL OPERATIONS
P. O. Box 506
Russell, Kansas 67665-0506

RECEIVED
STATE CORPORATION COMMISSION

JAN 11 1983

CONSERVATION DIVISION
Wichita, Kansas

DRILLERS LOG

OPERATOR: Mid-America Minerals
P. O. Box 518
Hays, Kansas 67601

CONTRACTOR: Emphasis Oil Operations
P. O. Box 506
Russell, Kansas 67665-0506

LEASE: Herl WELL: #1

LOCATION: 75' E of SW SW NW
Section 7-13S-21W
Trego County, Kansas

Total Depth: 3995'

Elevation:

Commenced: 12-29-82

Completed: 1-6-83

Casing: 8-5/8" @ 203' with 180 sks cement

Status: Dry Hole


DEPTHS & FORMATIONS

(All measurements from K.B.)

Topsoil & Shale	30'	Shale	2360'
Sand & Shale	560'	Shale & Lime	3483'
Shale	1673'	Lime (R.T.D.)	3995'
Anhydrite	1717'		

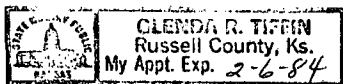
STATE OF KANSAS)
) ss:
COUNTY OF RUSSELL)


Joe K. Branum, of Emphasis Oil Operations, states that the above and foregoing is a true and correct log of the above captioned well, to the best of his knowledge.


Joe K. Branum

Subscribed and sworn to before me this 10th day of January, 1983.

My Commission Expires: February 6, 1984.




Notary Public