

15-195-00156-00-00


STATE OF KANSAS  
STATE CORPORATION COMMISSION

WELL PLUGGING RECORD

Give All Information Completely  
Make Required Affidavit  
Mail or Deliver Report to:  
Conservation Division  
State Corporation Commission  
800 Biting Building  
Wichita, Kansas

Trego County, Sec. 21 Twp. 13S Rge. (E) 21 (W)

Location as "NE/CNW/SE" or footage from lines SE SE NE  
Lease Owner Strata Drilling, Inc.  
Lease Name Bollig Well No. 1  
Office Address McBride Building - Great Bend, Kansas  
Character of Well (completed as Oil, Gas or Dry Hole) Dry Hole  
Date well completed 9/5 1956  
Application for plugging filed 9/4 1956  
Application for plugging approved \_\_\_\_\_ 19\_\_\_\_  
Plugging commenced 9/5 1956  
Plugging completed 9/5 1956  
Reason for abandonment of well or producing formation Dry Hole



Locate well correctly on above Section Plat

If a producing well is abandoned, date of last production \_\_\_\_\_ 19\_\_\_\_  
Was permission obtained from the Conservation Division or its agents before plugging was commenced? Yes

Name of Conservation Agent who supervised plugging of this well Eldon Petty - Hays, Kansas  
Producing formation \_\_\_\_\_ Depth to top \_\_\_\_\_ Bottom \_\_\_\_\_ Total Depth of Well \_\_\_\_\_ Feet  
Show depth and thickness of all water, oil and gas formations.

OIL, GAS OR WATER RECORDS

CASING RECORD

FORMATION	CONTENT	FROM	TO	SIZE	PUT IN	PULLED OUT
				8-5/8"	209'	

Describe in detail the manner in which the well was plugged, indicating where the mud fluid was placed and the method or methods used in introducing it into the hole. If cement or other plugs were used, state the character of same and depth placed, from \_\_\_\_\_ feet to \_\_\_\_\_ feet for each plug set.

Hole filled with heavy mud to 180'. First plug set with 1/2 sack Hulls, 15 sacks cement.

Hole filled with heavy mud to 30'. Second plug set with 1/2 sack Hulls, 10 sacks of cement.

Hole filled to surface.

(If additional description is necessary, use BACK of this sheet)

Name of Plugging Contractor None  
Address \_\_\_\_\_

STATE OF KANSAS COUNTY OF BARTON, ss.  
JIM B. McWILLIAMS (Employee or owner or operator) of the above-described


well, being first duly sworn on oath, says: That I have knowledge of the facts, statements, and matters herein contained and the log of the above-described well as filed and that the same are true and correct. So help me God.

(Signature) Jim B. McWilliams  
McBride Building - Great Bend, Kansas  
(Address)

SUBSCRIBED AND SWORN to before me this 7th day of September, 1956

My commission expires November 21, 1959

Notary Public.



RECEIVED  
09-13-56  
SEP 13 1956  
CONSERVATION DIVISION  
Wichita, Kansas

PLUGGING  
FILE SEC 21 T 13 R 21W  
BOOK PAGE 97 LINE 25

15-195-00156-00-00

DRILLERS LOG

#1 BOLLIG

Casing Record: 8-5/8" - 209' set @205' with 150 cement and 2% Calcium Chloride  
 COMPANY: Strata Drilling, Inc., et al  
 CONTRACTOR: Strata Drilling, Inc.  
 COMMENCED: August 26, 1956  
 COMPLETED: September 5, 1956  
 Description: SE SE NE Sec. 21-13S-21W Trego County, Ks.  
 Elevation: 2281' RB  
 2278' DF  
 2276' GL  
 TOTAL DEPTH: 4015' D. & A.

<u>Formation</u>	<u>From</u>	<u>To</u>	<u>Remarks</u>
Surface Soil & Sand	0	35	<u>Drill Stem Test #1:</u> 3676'-3697'. Tool open 30 min. weak intermittent blow for 12 min. Recovered 30' mud. BHP 1175# in 15 min.  <u>Drill Stem Test #2:</u> 3994'-4005'. Tool open 1 hour; weak steady blow throughout test. Recovered 180' muddy water; no show of oil. IFP 60#; FFP 145#; BHP 1065# in 20 min.
Shale	35	785	
Shale, Sand & Red Bed	785	1450	
Red Bed	1450	1655	
Anhydrite	1655	1700	
Shale & Shells	1700	2085	
Lime & Shale	2085	3509	
Lime	3509	3910	
Chert & Lime	3910	3989	
Lime	3989	4010	
Top Anhydrite	1660'		
Heebner	3569'	(-1288')	
Toronto	3588'	(-1307')	
Lansing	3604'	(-1323')	
Chert Conglomerate	3938'	(-1657')	
Arbuckle	3995'	(-1714')	

I certify that this is a true and correct copy of the above log to the best of my knowledge.


STRATA DRILLING, INC.

*Jim B. McWilliams*  
 JIM B. McWILLIAMS

Subscribed and sworn to before me this 7th day of September, 1956.

*Mary A. Johnson*  
 Notary Public

My Commission Expires:  
 November 21, 1959



**PLUGGING**  
 FILE SEC. 21 T. 13 R. 21W  
 BOOK PAGE 97 LINE 25