


STATE OF KANSAS
STATE CORPORATION COMMISSION

Give All Information Completely
Make Required Affidavit
Mail or Deliver Report to:
Conservation Division
State Corporation Commission
800 Biting Building
Wichita, Kansas

15.051.04569.00.00
WELL PLUGGING RECORD

NORTH



Locate well correctly on above
Section Plat

Ellis County, Sec. 27 Twp. 13 Rge. (E) 17 (W)

Location as "NE/CNW/SW" or footage from lines NE SE NE
Lease Owner Murfin Drilling Co.
Lease Name Rome Well No. 2
Office Address 910 Union Natl. Bank Bldg., Wichita, Ks.
Character of Well (completed as Oil, Gas or Dry Hole) Dry Hole
Date well completed 12-22-52 19
Application for plugging filed 12-22-52 19
Application for plugging approved 12-22-52 19
Plugging commenced 12-22-52 19
Plugging completed 12-22-52 19
Reason for abandonment of well or producing formation _____

If a producing well is abandoned, date of last production _____ 19____
Was permission obtained from the Conservation Division or its agents before plugging was commenced? Yes

Name of Conservation Agent who supervised plugging of this well Eldon Petty
Producing formation _____ Depth to top _____ Bottom _____ Total Depth of Well 3570 Feet
Show depth and thickness of all water, oil and gas formations.

OIL, GAS OR WATER RECORDS

CASING RECORD

FORMATION	CONTENT	FROM	TO	SIZE	PUT IN	PULLED OUT
				8 5/8	125	0

Describe in detail the manner in which the well was plugged, indicating where the mud fluid was placed and the method or methods used in introducing it into the hole. If cement or other plugs were used, state the character of same and depth placed, from _____ feet to _____ feet for each plug set.

Set 1st plug @ 122, displaced 15 sacks cement. Set 2nd plug @ 40, displaced 10 sacks cement.

RECEIVED
STATE CORPORATION COMMISSION
MAR 12 1953

CONSERVATION DIVISION
Wichita, Kansas

(If additional description is necessary, use BACK of this sheet)

Name of Plugging Contractor Murfin Drilling Co.
Address 910 Union Natl. Bank Bldg., Wichita, Ks.

STATE OF Kansas, COUNTY OF Sedgwick, ss.
W. R. Murfin (employee of owner) or (owner or operator) of the above-described well, being first duly sworn on oath, says: That I have knowledge of the facts, statements, and matters herein contained and the log of the above-described well as filed and that the same are true and correct. So help me God.

(Signature) W.R. Murfin
Wichita, Ks.
(Address)


SUBSCRIBED AND SWORN TO before me this 17th day of February, 19 53

Abby Heimerman
Notary Public.

My commission expires 6-4-55

24-2675-S 2-52-20M

PLUGGING
FILE SEC 27T 13R 122
BOOK PAGE 68 LINE 36



WELL LOG

15-051-04569-00-00

COMPANY **Murfin Drilling Co.**

SEC. 27 T. 13 R. 17W

FARM **Rome** NO. **2**

LOC. **NE SE NE**

TOTAL DEPTH **3570**

COMM. **12-12-52**


COMP. **12-22-52**

SHOT OR TREATED

CONTRACTOR **Murfin Drilling Co.**

ISSUED

COUNTY **Ellis**
KANSAS



ELEVATION **1990 KB**

PRODUCTION **Dry**

CASING

20	10	
15	8	125
12	6	
13	5	

FIGURES INDICATE BOTTOM OF FORMATIONS

40 shale	<u>Tops</u>	
70 sand-shale	Heebner	3246 (-1256)
125 shale-shells	Toronto	3266 (-1276)
125 cement	Lans.	3283 (-1304)
330 shale-shells	Base K. C.	3522 (-1532)
390 sand	Cong.	3538 (-1548)
670 red bed-sand	T.D.	3570 (-1580)
840 sand		
1110 redbed-shells		
1199 redbed-shale		
1245 Anhydrite		
1590 shale-shells		
1810 salt-shale		
1950 shale-shells		
2160 shale-lime shells		
3150 lime-shale		
3190 lime		
3300 shale-shells		
3495 lime		
3537 lime-shale		
3570 Cong.		

RECEIVED
STATE COMMISSION

MAR 12 1953

CONSERVATION DIVISION
Wichita, Kansas

PLUGGING
FILE SEC 27 T 13 R 17W
BOOK PAGE 68 LINE 26

State of Kansas)
County of Sedgwick) ss:

I, W. R. Murfin of the Murfin Drilling Company

upon oath state that the above and foregoing is a true and correct copy of the log of the Rome #2 well.

W.R. Murfin

Subscribed and sworn to before me this 16th day of February 19 53

Abby Heimerman
NOTARY PUBLIC

My Commission Expires: 6-4-55

