

STATE OF KANSAS
STATE CORPORATION COMMISSION

Give All Information Completely
Make Required Affidavit
Mail or Deliver Report to:
Conservation Division
State Corporation Commission
211 No. Broadway
Wichita, Kansas

15-051-04291-00-00
WELL PLUGGING RECORD

Ellis County, Sec. 27 Twp. 13S Rge. 17W (E) (W)

Location as "NE/CNW/SW" or footage from lines NW NE NE

Lease Owner Murfin Drilling Company

Lease Name Rome Well No. 7

Office Address 507 Union Nat'l. Bank Bldg., Wichita 2, Kansas

Character of Well (completed as Oil, Gas or Dry Hole) Dry hole

Date well completed 1-29- 19 56

Application for plugging filed 3-25 19 56

Application for plugging approved 3-25 19 56

Plugging commenced 3-25 19 56

Plugging completed 3-25 19 56

Reason for abandonment of well or producing formation Dry hole

If a producing well is abandoned, date of last production _____ 19 _____

Was permission obtained from the Conservation Division or its agents before plugging was commenced? Yes

Name of Conservation Agent who supervised plugging of this well Eldon Petty, Hays, Kansas

Producing formation _____ Depth to top _____ Bottom _____ Total Depth of Well 3582' Feet

Show depth and thickness of all water, oil and gas formations.

OIL, GAS OR WATER RECORDS

CASING RECORD

FORMATION	CONTENT	FROM	TO	SIZE	PUT IN	PULLED OUT
				8 5/8"	125'	-0-
				5 1/2"	3596'	3107'

Describe in detail the manner in which the well was plugged, indicating where the mud fluid was placed and the method or methods used in introducing it into the hole. If cement or other plugs were used, state the character of same and depth placed, from _____ feet to _____ feet for each plug set.

Plugged back with crushed rock to 3560'; dumped 4 sax cement with dump bailer @ 3560'. Top of cement 3535'. Filled hole with mud to 210', set rock bridge, dumped 15 sax cement. Top of cement 165'. Filled with mud to 35', set rock bridge; dumped 10 sax cement for cap.

(If additional description is necessary, use BACK of this sheet)

Name of Plugging Contractor Murfin Drilling Company

Address 507 Union National Bank Bldg., Wichita 2, Kansas

STATE OF Kansas, COUNTY OF Sedgwick, ss.

W. R. Murfin (employee of owner) or (owner or operator) of the above-described well, being first duly sworn on oath, says: That I have knowledge of the facts, statements, and matters herein contained and the log of the above-described well as filed and that the same are true and correct. So help me God.

(Signature) W. R. Murfin


(Address)

SUBSCRIBED AND SWORN TO before me this 2nd day of April, 19 56

My commission expires 6-13-59.

RECEIVED
STATE CORPORATION COMMISSION
APR 3 1956
CONSERVATION DIVISION
Wichita, Kansas

Mabel D. Belote
Notary Public.



PLUGGING
FILE SEC 27 T 31 R 17W
BOOK PAGE 47 LINE 15


WELL LOG 15-051-04291-00-00

COMPANY **Murfin Drilling Company**
 FARM **Rome** NO. **7**

SEC. **27** T. **13S** R. **17W**
 LOC. **NW NE NE**

TOTAL DEPTH **3582'**
 COMM. **1-19-56** COMP. **1-29-56**
 SHOT OR TREATED
 CONTRACTOR **Murfin Drilling Company**
 ISSUED

COUNTY **Ellis**
 KANSAS



CASING
 20 10
 15 8 5/8" @ 125' w/100 sx.
 12 6
 13 5 1/2" @ 3573' w/50 sx.

ELEVATION **1989 DF**

PRODUCTION **D & A**

FIGURES INDICATE BOTTOM OF FORMATIONS


45	Sandy shale
60	Sand
80	Shale
360	Shale, shells
500	Sand
670	Shale, sand
855	Sand
1212	Red bed
1250	Anhydrite
1590	Shale, shells
1810	Salt, shale
1910	Shale, lime, shells
2105	Shale, lime
2545	Lime, shale
2815	Shale, lime
2907	Lime, shale
3055	Shale, lime
3575	Lime, shale
3582	Arb. lime
3582	RTD

Tops:	
Heebner	3259
Lansing	3305
Arbuckle	3571
RTD	3582

DST #1 - 3460-91 Open 1 hr.; shut in 20 min.; rec. 5' mud. BHP 0#

DST #2 - 3572-82 Open 1 hr.; shut in 20 min.; rec. 12' very slightly oil cut mud. BHP 700#

Drilling in Information:
 Cleaned out to RTD. No fluid; drill deeper to 3586, small show oil. Acidize w/1000 gal.; no increase in oil. Drill deeper to 3613 with no increase of fluid. Drill 3613-25, hole making approx 1 BWPH. Drill to 3646 - no more increase in either water or oil. D & A -1654.



State of Kansas)
 County of Sedgwick) SS:

I, W. R. Murfin of the Murfin Drilling Company upon oath state that the above and foregoing is a true and correct copy of the log of the Rome #7 well.

W.R. Murfin

Subscribed and sworn to before me this 14th day of March 1956

My Commission Expires: 6-13-59



PLUGGING
 FILE SEC 27 T 13 R 17W
 BOOK 47 LINE 15

Betty Spriggs
 NOTARY PUBLIC