


STATE OF KANSAS  
STATE CORPORATION COMMISSION

Give All Information Completely  
Make Required Affidavit  
Mail or Deliver Report to:  
Conservation Division  
State Corporation Commission  
800 Bittling Building  
Wichita, Kansas

15-051-01525-0000  
WELL PLUGGING RECORD



Locate well correctly on above  
Section Plat

Ellis County. Sec. 27 Twp. 13S Rge. 7 (E) 17 (W)  
Location as "NE/CNW/SW" or footage from lines Center NW NW SE  
Lease Owner Gulf Oil Corporation  
Lease Name A. B. Weber Well No. 9  
Office Address Box 661 Tulsa, Oklahoma  
Character of Well (completed as Oil, Gas or Dry Hole) Dry Hole  
Date well completed 7-5 19 54  
Application for plugging filed 7-6 19 54  
Application for plugging approved 7-6 19 54  
Plugging commenced 7-6 19 54  
Plugging completed 7-6 19 54  
Reason for abandonment of well or producing formation Dry Hole

If a producing well is abandoned, date of last production - 19 -  
Was permission obtained from the Conservation Division or its agents before plugging was commenced? Yes

Name of Conservation Agent who supervised plugging of this well Eldon Petty  
Producing formation Arbuckle Depth to top 3687 Bottom 3710 Total Depth of Well 3710 Feet  
Show depth and thickness of all water, oil and gas formations.

OIL, GAS OR WATER RECORDS

CASING RECORD

FORMATION	CONTENT	FROM	TO	SIZE	PUT IN	PULLED OUT
				8-5/8"	1190'	None

Describe in detail the manner in which the well was plugged, indicating where the mud fluid was placed and the method or methods used in introducing it into the hole. If cement or other plugs were used, state the character of same and depth placed, from \_\_\_\_\_ feet to \_\_\_\_\_ feet for each plug set.

Hole filled with 10.3 weight drilling mud from total depth to 300'. Pushed HOWCO cementing plug to 300'. Spotted 15 sx. cement thru DP at 300', hole filled with mud to 40'. HOWCO cementing plug placed at 40'. Capped with 10 sx. cement.

(If additional description is necessary, use BACK of this sheet)



Name of Plugging Contractor Anschutz Drilling Company  
Address 709-10 Union Nat'l Bank Bldg. Wichita, Kansas

STATE OF Kansas, COUNTY OF Rice, ss.  
W. H. Duley (employee of owner) or (~~owner or operator~~) of the above-described well, being first duly sworn on oath, says: That I have knowledge of the facts, statements, and matters herein contained and the log of the above-described well as filed and that the same are true and correct. So help me God.

(Signature) W. H. Duley  
Box 544 Chase, Kansas  
(Address)



SUBSCRIBED AND SWORN to before me this 9th day of July, 19 54  
W. H. Duley  
Notary Public.



24-7368-S 3-53-20M

Copy for the State  
Corporation Commission  
if you need it.

WELL NO. 9 LEASE Anna E. Weber COMPANY Gulf Oil Corp. A.F.E. 3366  
DATE—DRILLING BEGAN 6-19-34 <sup>Plugging</sup> ~~NEEDS~~ COMPLETED 7-6-34 FIRST PRODUCTION Dry  
SAND RECORD Dry Hole - Plugged & Abandoned TOTAL DEPTH 3710'

INITIAL PRODUCTION 15.051.04525.00.00

CASING RECORD

S- 27 T- 13R- 17W

SIZE	WEIGHT	THD.	CLASS	MAKE	SET AT DEPTH	SACKS CEMENT	LBS. CAL. CHLO.	PULLED	LEFT IN
8-5/8	*	*	*	*	1190	550			1190
NOTES: * 3 1/2"-32"-10V-01. C-1 - LN 28 1/2"-22.75"-WT-01.A - SV									

Center									
NW									
NE									
SW									
SE									
SW									
SE									
SW									
SE									
SW									
SE									

Distance R: 8' from MB to top of 8-5/8" cas collar.

ELEVATION— 1934'

FORMATION LOGGED

	FR	TO
Sh, sd	0	350
Shells, sh		725
sd		835
Sh, shells		910
sd rock, shells		1035
sd bed, sh		1185
Any		1230
sd rk		1260
sd rock, sh, shells		1560
salt, sh		1575
Sh, shells		1840
ln, sh		2300
ln,		2370
ln, sh		3043
ln		3147
ln, sh		3261
ln		3303
ln, sh		3323
ln		3513
Congle		3520
sh, chert, ln		3544
Chert		3570
Chert, congle		3596
sh, chert, ln		3613
Chert		3688
Arbuckle		3710 TO

RECEIVED  
STATE CORPORATION COMMISSION  
AUG 19 1934  
CONSERVATION DIVISION  
Wichita, Kansas

PLUGGING  
FILE SEC 27 T 13 R 17W  
BOOK PAGE 42 LINE 15