

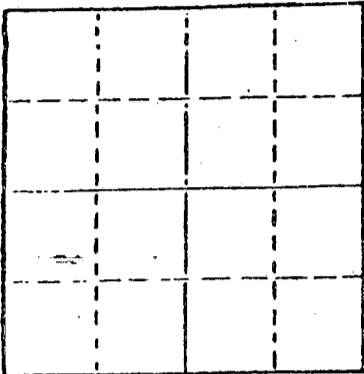
STATE OF KANSAS
STATE CORPORATION COMMISSION

15:05:27/97:00:00
WELL PLUGGING RECORD

Give All Information Completely
Make Required Affidavit
Mail or Deliver Report to
Conservation Division
State Corporation Comm.
245 North Water
Wichita, KS 67202

Ellis County, Sec. 18 Twp. 13S Rge. 19W E/W
Location as "NE/CNW $\frac{1}{4}$ SW $\frac{1}{4}$ " or footage from lines
SW SE SW

Lease Owner Graham-Michaelis Corporation
Lease Name DISNEY #2-18 Well No. #2-18
Office Address 211 N. Broadway, Box 247, Wichita, KS 67202
Character of Well (Completed as Oil, Gas or Dry Hole) Dry Hole



Locate well correctly on above
Section Plot

Date Well completed January 23 1981
Application for plugging filed January 23 1981
Application for plugging approved January 23 1981
Plugging commenced January 23 1981
Plugging completed January 23 1981
Reason for abandonment of well or producing formation
No commercial quantity of oil or gas encountered.
If a producing well is abandoned, date of last production
19

Was permission obtained from the Conservation Division or
its agents before plugging was commenced? Yes

Name of Conservation Agent who supervised plugging of this well Marion Schmidt
Producing formation _____ Depth to top _____ Bottom _____ Total Depth of Well 3807'
Show depth and thickness of all water, oil and gas formations.

OIL, GAS OR WATER RECORDS

CASING RECORD

FORMATION	CONTENT	FROM	TO	SIZE	PUT IN	PULLED OUT

Describe in detail the manner in which the well was plugged, indicating where the mud fluid
was placed and the method or methods used in introducing it into the hold. If cement or other
plugs were used, state the character of same and depth placed, from _____ feet to
_____ feet for each plug set.

RTD @ 3807'
Set 1st Plug @ 750' with 60 sx.
Set 2nd Plug @ 330' with 30 sx.
Set 3rd Plug @ 40" Solid Bridge with 10 sx.
Rathole with 5 sx., 50-50 posmix, 6% gel
Plug was down @ 4:30 a.m., 1/23/81
State Plugger - Marion Schmidt.

RECEIVED
STATE CORPORATION COMMISSION
FEB - 2 1981
2-2-81
CONSERVATION DIVISION
Wichita, Kansas

(If additional description is necessary, use BACK of this sheet)

Name of Plugging Contractor Abercrombie Drilling, Inc.

STATE OF Kansas COUNTY OF Sedgwick, ss.
Jack L. Partridge, Asst. Sec./Treas. (employee of owner) or (owner or operator)
of the above-described well, being first duly sworn on oath, says: That I have knowledge of
the facts, statements, and matters herein contained and the log of the above-described well
as filed and that the same are true and correct. So help me God.


(Signature)

801 Union Center, Wichita, KS 67202
(Address)

SUBSCRIBED AND SWORN TO before me this 28th day of January, 1981

My commission expires 8-18-84

Jeanette A. Metheny
Jeanette A. Metheny Notary Public



CONTRACTOR'S WELL LOG

15:05/22197:00:00

OPERATOR: Graham-Michaelis Corporation
 CONTRACTOR: Abercrombie Drilling, Inc.
 WELL NAME: DISNEY #2-18
 LOCATION: SW SE SW, Section 18-13S-19W
 Ellis County, Kansas
 SPUD DATE: 1/12/81
 COMPLETION DATE: 1/23/81

0	1440	Sand & Shale
1440	1485	Anhydrite
1485	1505	Shale
1505	1552	Shale - Fanning
1552	3074	Shale
3074	3125	Shale & Lime
3125	3248	Lime
3248	3480	Lime & Shale
3480	3751	Lime
3751	3807	Lime & Chert
	3807	Rotary Total Depth

Spud hole @ 5:00 p.m., 1/12/81. Drilled 340' of a 12 1/4" hole. Ran 8 jts. of 8 5/8" - 24# casing (tally 331.89) Set @ 336' R.B. Cemented with 200 sx. of common 2% gel, 3% c.c. Cement did circulate. Plug was down @ 1:45 a.m., 1/13/81.

RTD @ 3807'. LTD @ 3809'. Daily Mud Cost \$798.00, Acc. Mud Cost \$4222.60. Set 1st Plug @ 750' with 60 sx., Set 2nd Plug @ 330' with 30 sx. Set 3rd Plug @ 40' Solid Bridge with 10 sx., Rathole with 5 sx. 50-50 posmix, 6% gel. Plug was down @ 4:30 a.m., 1/23/81. State Plugger - Marion Schmidt.

SAMPLE TOPS:

Anhydrite 1440'
 B/Anhydrite 1485'

RECEIVED
 STATE CONSERVATION COMMISSION

FEB - 2 1981

STATE OF KANSAS)
) SS
 COUNTY OF SEDGWICK)


CONSERVATION DIVISION
 Wichita, Kansas

Jack L. Partridge, Assistant Secretary/Treasurer of Abercrombie Drilling, Inc. does hereby state that the above and foregoing is a true and correct copy of the log of the DISNEY #2-18, SW SE SW, Section 18-13S-19W, Ellis County, Kansas.

ABERCROMBIE DRILLING, INC.

BY: Jack L. Partridge
 Jack L. Partridge, Asst. Sec./Treas.

Subscribed and sworn to before me, a Notary Public, in and for the aforesaid county and state as of this 28th day of January, 1981.



Jeanette A. Metheny
 Jeanette A. Metheny, Notary Public