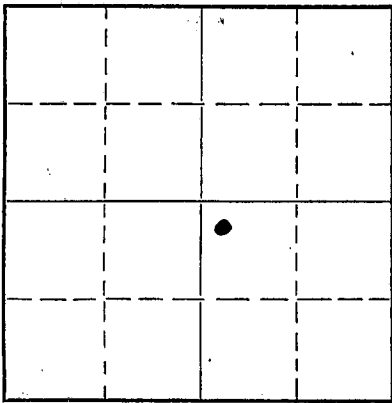


Give All Information Completely
Make Required Affidavit
Mail or Deliver Report to:
Conservation Division
State Corporation Commission
800 Bittling Building
Wichita, Kansas

Ellis County, Sec. 28 Twp. 13 Rge. 17 (E) W (W)

NORTH



Locate well correctly on above Section Plat

Location as "NE/CNW $\frac{1}{4}$ SW $\frac{1}{4}$ " or footage from lines NW Cor. SE $\frac{1}{4}$
Lease Owner National Petroleum Reserves Corp., et al
Lease Name Dreiling "B" Well No. 1
Office Address R. H. Ernest, Chairman, Cr. Comm. Shirkmere Hotel, Wichita, Kansas
Character of Well (completed as Oil, Gas or Dry Hole) Oil Well
Date well completed December 3, 1945
Application for plugging filed August 17, 1950
Application for plugging approved August 17, 1950
Plugging commenced August 30, 1950
Plugging completed September 5, 1950
Reason for abandonment of well or producing formation Water broke in from the Dakota Formation
If a producing well is abandoned, date of last production June 1950
Was permission obtained from the Conservation Division or its agents before plugging was commenced? Yes

Name of Conservation Agent who supervised plugging of this well Plugging Inspector, Hays, Kansas
Producing formation Kansas City Lime Depth to top 3327 Bottom 3336 Total Depth of Well 3336 Feet
Show depth and thickness of all water, oil and gas formations.

OIL, GAS OR WATER RECORDS

CASING RECORD

Formation	Content	From	To	Size	Put In	Pulled Out
Rotary Well				10-3/4"	118'	None
				5-1/2"	3326	None
Plugging Work Done by Jayhawk Casing Pulling Co., Russell, Kansas.						

Describe in detail the manner in which the well was plugged, indicating where the mud fluid was placed and the method or methods used in introducing it into the hole. If cement or other plugs were used, state the character of same and depth placed, from feet to feet for each plug set.

Filled hole with Chatt to 3314. Dumped 6 sacks cement. Top of cement 3273'. Filled hole with aquajel thru 2" tubing. Pumped test plug down by Haliburton Cementing Co. Found hole at 579'. Cemented with 60 sacks cement. Top plug left at 100'. Filled hole with aquajel to 60'. Set plug and rock bridge. Filled hole with cement to 20'. Set plug & bridge. Filled to top with mud.

(If additional description is necessary, use BACK of this sheet)

Correspondence regarding this well should be addressed to R. H. Ernest, Chairman Creditors' Committee
Address Shirkmere Apt. Hotel, Wichita, Kansas

STATE OF Kansas, COUNTY OF Russell, ss.



(employee of owner) or (owner or operator) of the above-described well, being first duly sworn on oath, says: That I have knowledge of the facts, statements, and matters herein contained and the log of the above-described well as filed and that the same are true and correct. So help me God.

(Signature) Helen Shumaker

Russell, Kas. (Address)

SUBSCRIBED AND SWORN to before me this 14th day of September 1951

Dec 1, 1951



PLUGGING
FILE SEC 28 T 13 R 17 W
BOOK PAGE 21 LINE 45

WELL LOG BUREAU

15-051-06755-00-00

H.A. HERSHFELD & CO., INC.
Dreiling "B" #1

Sec. 28-13-17W
Nwc SE

TD 3334

Ellis, Kansas

Comm. 11-11-45 Comp. 12-3-45

Pulse-Hershfield Drlg. Co.
3-16-46

CASING:

10-3/4" 118' Cem.
5-1/2" 3326' Cem.

Est. 68 B plus 10% W

surface, sand & clay	40
shale	105
red bed	200
shale red & shells	684
sand & shale	820
shale & red bed	1171
anhydrite	1238
shale & shells	1533
shale	1810
shale & shells	1961
shale	1966
lime	2000
shale	2026
lime	2387
shale & shells	2720
shale	2727
lime	3126
lime cherty	3187
lime	3257
K.C. Lime	3336
Pay 3327-36	
lime	3334
TD	

Tops: Topeka 2990
Hoebner 3190
Lansing 3235

RECEIVED
STATE CORPORATION COMMISSION
OCT 9 - 1950
CONSERVATION DIVISION
Wichita, Kansas

PLUGGING
FILE SEC 28 T 13 R 17W
BOOK PAGE 21 LINE 45