


STATE OF KANSAS
STATE CORPORATION COMMISSION

15-051-22336-00-00
WELL PLUGGING RECORD

Give All Information Completely
Make Required Affidavit
Mail or Deliver Report to
Conservation Division
State Corporation Comm.
245 North Water
Wichita, KS 67202



Locate well correctly on above
Section Plat

Ellis County, Sec. 28 Twp. 13S Rge. 17
Location as "NE/CNW $\frac{1}{4}$ SW $\frac{1}{4}$ " or footage from lines
50' W of SW NE NE
Lease Owner Ernst & Steidle Operations
Lease Name Drieling Well No. 2
Office Address 1025 Main, Russell, KS 67665
Character of Well (Completed as Oil, Gas or Dry Hole)

Dry Hole
Date Well completed 5-20 1981
Application for plugging filed 5-20 1981
Application for plugging approved 5-20 1981
Plugging commenced 5-20 1981
Plugging completed 5-20 1981
Reason for abandonment of well or producing formation

Dry Hole
If a producing well is abandoned, date of last production 19

Was permission obtained from the Conservation Division or its agents before plugging was commenced? yes

Name of Conservation Agent who supervised plugging of this well Marion Schmidt
Producing formation Depth to top Bottom Total Depth of Well

Show depth and thickness of all water, oil and gas formations.

OIL, GAS OR WATER RECORDS

CASING RECORD

FORMATION	CONTENT	FROM	TO	SIZE	PUT IN	PULLED OUT
				8-5/8"	260	-0-

Describe in detail the manner in which the well was plugged, indicating where the mud fluid was placed and the method or methods used in introducing it into the hold. If cement or other plugs were used, state the character of same and depth placed, from feet to feet for each plug set.

Mud laden fluid 3595' - 720'
65 sks cement @ 720'
30 sks cement @ 270'
10 sks cement @ 40'
5 sks cement in rat hole.

RECEIVED
STATE CORPORATION COMMISSION
5-27-81
MAY 27 1981
CONSERVATION DIVISION
Wichita, Kansas

(If additional description is necessary, use BACK of this sheet)

Name of Plugging Contractor Emphasis Oil Operations

STATE OF KANSAS COUNTY OF RUSSELL, ss.
Joe K. Branum (employee of owner) or (owner or operator)

of the above-described well, being first duly sworn on oath, says: That I have knowledge of the facts, statements, and matters herein contained and the log of the above-described well as filed and that the same are true and correct. So help me God.

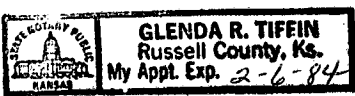
(Signature) Joe K. Branum

P. O. Box 506, Russell, KS 67665 (Address)

SUBSCRIBED AND SWORN TO before me this 22nd day of May, 19 81.

Glenda R. Tiffin
Glenda R. Tiffin Notary Public.

My commission expires February 6, 1984.



EMPHASIS OIL OPERATIONS

P. O. Box 506
Russell, Kansas 67665

DRILLERS LOG

15-051-22336-00-00

OPERATOR: Ernst & Steidle Operations
1025 Main
Russell, Kansas 67665

CONTRACTOR: Emphasis Oil Operations
P. O. Box 506
Russell, Kansas 67665

LEASE: Drieling WELL: #2

LOCATION: 50' W of SW NE NE
Section 28-13S-17W
Ellis County, Kansas

Total Depth: 3595'

Elevation:

Commenced: 5-11-81

Completed: 5-20-81

Casing: 8-5/8" @ 260' with 160 sks cement

Status: Dry Hole

DEPTHS & FORMATIONS

(All measurements from K. B.)

Top Soil, Sand & Shale	265'	Shale & Lime	2092'
Sand & Shale	1181'	Shale	2280'
Anhydrite	1226'	Shale & Lime	3163'
Shale	1825'	Lime (R.T.D.)	3595'


RECEIVED
STATE CORPORATION COMMISSION

MAY 27 1981

CONSERVATION DIVISION
Wichita, Kansas

STATE OF KANSAS)
) ss:
COUNTY OF RUSSELL)

I, Joe K. Branum, of Emphasis Oil Operations, state that the above and foregoing is a true and correct log of the above captioned well.


Joe K. Branum

Subscribed and sworn to before me this 22nd day of May, 1981.

My Commission Expires: February 6, 1984.




Notary Public