

TYPE

# NOTICE OF INTENTION TO DRILL

~~15-051-01679-00-01~~

C-1

15-051-01692-00-01

TO BE FILED WITH THE STATE CORPORATION COMMISSION  
PRIOR TO COMMENCEMENT OF WELL

API Number OWNVO  
(For office use only)

- Operator Isern-Schultz Oil & Gas, Inc.  
Address Box 486, Ellinwood, Kansas 67526
- Contractor Triangle Well Service, Inc.  
Address Box 61, Ellis, Kansas 67637
- Type of Equipment: Rotary  Cable Tool \_\_\_\_\_
- Well to be Drilled for: Oil  Gas \_\_\_\_\_  
Disposal \_\_\_\_\_ Input \_\_\_\_\_ Other \_\_\_\_\_
- Depth of Deepest Fresh Water within 1 mile 150 ft.
- Depth of Municipal Water Well within 3 miles NONE ft.
- Depth to Protect all Fresh Water 175 ft.
- Amount of Surface Casing ~~210~~ set 210 ~~250~~ ft.
- Alternate No. 1 \_\_\_\_\_ No. 2

Starting Date July 10, 1979

County Ellis

Sec 4 Twp 13 S Rge 17W <sup>NE</sup> W

Spot Location NW NW NE

Nearest Lease Line \_\_\_\_\_ 330 ft.



Lease Name Madden


Well No. 1

Est. Total Depth \_\_\_\_\_ 3700 ft.

REMARKS: This is an old well originally drilled by Frontier Oil called #3 Madden (1win) originally drilled 2-7-62 & completed 4-27-62. The Elevation is 2072 RB

**OPERATOR STATES THAT HE WILL COMPLY WITH K. S. A. 55-128**  
Isern-Schultz Oil & Gas, Inc.

Signature of Operator Willie E. Schultz  
Willie E. Schultz  



**State Corporation Commission of Kansas**  
**Conservation Division**  
**245 North Water**  
**Wichita, Kansas 67202**

**RECEIVED**  
**STATE CORPORATION COMMISSION**  
**JUL - 5 1979**  
**CONSERVATION DIVISION**  
**Wichita, Kansas**

**(IF PREFERRED, MAIL IN ENVELOPE)**