

CARDS MUST  
BE TYPED

STATE OF KANSAS  
NOTICE OF INTENTION TO DRILL

C-1  
MI-1331

TO BE FILED WITH THE STATE CORPORATION COMMISSION  
5 DAYS PRIOR TO COMMENCEMENT OF WELL

API Number 15-051-22,037  
(For office use only)  
-00-00

1. Operator Ernst & Steidle  
Address 1025 N. Main  
City-State Russell, KS Zip Code 67665

Starting Date 7 / 10th 1980  
Month Day Year

County Ellis

2. Contractor Emphasis Oil Operations  
Address Box 506

Sec. 28 Twp. 13 S. Rng. 17 West

City-State Russell, KS Zip Code 67665

3. Type of Equipment: Rotary: XX Air: \_\_\_\_\_ Cable Tools: \_\_\_\_\_  
4. Well to be Drilled for: Oil: XX Gas: \_\_\_\_\_ SWD: \_\_\_\_\_ Input: \_\_\_\_\_  
5. Well Classification: Infield XX Pool Ext. \_\_\_\_\_ Wildcat \_\_\_\_\_  
6. Depth of Deepest Fresh Water within 1 mile \_\_\_\_\_ None ft.  
7. Depth of Municipal Water Well within 3 miles \_\_\_\_\_ 100 ft. ft.  
8. Depth to Protect all Fresh Water (Table 1) 600 ~~150~~ ft.  
9. Amount of Surface Casing to be set \_\_\_\_\_ 250 ft.  
10. Alternate No. 1 \_\_\_\_\_ Alternate No. 2 XX

Exact Spot Location of Well NW NE NE

Nearest Lease Line 330

Lease Name Dreiling


Well No. 1



Est. Total Depth 3650 ft.

REMARKS:

FEE - PC # 497  
9-7-80

OPERATOR STATES THAT HE WILL COMPLY WITH K.S.A. 55-128

Signature of Operator 



RECEIVED  
STATE CORPORATION COMMISSION  
JUL - 7 1980  
CONSERVATION DIVISION  
Wichita, Kansas

**State Corporation Commission of Kansas**  
**Conservation Division**  
**245 North Water**  
**Wichita, Kansas 67202**

~~RECEIVED  
STATE CORPORATION COMMISSION  
JUL 2 1980  
CONSERVATION DIVISION  
Wichita, Kansas~~

**(IF PREFERRED, MAIL IN ENVELOPE)**