

## NOTICE OF INTENTION TO DRILL

15-051-101020-00-00

TO BE FILED WITH THE STATE CORPORATION COMMISSION PRIOR TO COMMENCEMENT OF WELL


1. Operator Leben Drilling, Inc. Address 905 Central Bldg., Wichita 2, Kansas
2. Lease name Kroeger Well No. 1 County Ellis
3. Well Location NW NW NE Sec. 31 Township 13S Range 20W
4. Well to be drilled 330 ft. from nearest lease line.
5. Drilling Contractor Leben Drilling, Inc. Address 905 Central Bldg., Wichita, Kansas
6. Type of equipment: Rotary  Cable Tool  Approx. date operation to begin 10-22-58 195
7. Well to be drilled for Oil  Gas  Disposal  Input  Estimated Total Depth of Well 3950 ft.
8. Depth of deepest fresh water well within one mile of location 100 ft. If none exist, write NONE ---  
approximately flat with the
9. Ground elevation at location is approx. 2275 ft. ~~Higher or xxxxxxxx ft. lower than~~ ground elevation at water well.
10. Depth of the deepest municipal water well within three miles of location --- ft. If none exist, write NONE  
None
11. Operator states that he will set surface pipe at least 25 ft. below all Tertiary or unconsolidated deposits and, taking into consideration differences in ground elevations, that the minimum depth necessary, to the best of his knowledge and belief, to protect all fresh water zones is 100 ft. and operator agrees to set surface pipe at this location to a depth of not less than 175 ft. Alternate 1  Alternate 2 .

REMARKS:

LEBEN DRILLING, INC.

Signature of Operator

*Frank Hamlin*



Place  
3¢  
Stamp  
Here

State Corporation Commission of Kansas  
Conservation Division  
500 Insurance Building  
212 North Market  
Wichita 2, Kansas

RECEIVED  
STATE CORPORATION COMMISSION

OCT 17 1958  
10-17-1958  
CONSERVATION DIVISION  
Wichita, Kansas

(IF PREFERRED, MAIL IN ENVELOPE)

# NOTICE OF INTENTION TO DRILL

15-051-01020-00-00


TO BE FILED WITH THE STATE CORPORATION COMMISSION PRIOR TO COMMENCEMENT OF WELL


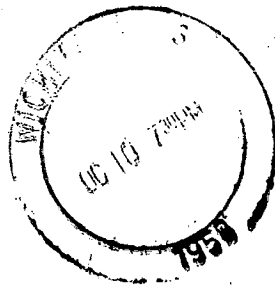
1. Operator Leben Drilling, Inc. Address 905 Central Bldg., Wichita 2, Kans.
2. Lease name Kroeger Well No. 1 County Ellis
3. Well Location NW NW NE Sec. 31 Township 13S Range 20W
4. Well to be drilled 330 ft. from nearest lease line.
5. Drilling Contractor Leben Drilling, Inc. Address 905 Central Bldg., Wichita 2, Kansas
6. Type of equipment: Rotary  Cable Tool  Approx. date operation to begin October 20 1958
7. Well to be drilled for Oil  Gas  Disposal  Input  Estimated Total Depth of Well 3925 ft.
8. Depth of deepest fresh water well within one mile of location 100 ft. If none exist, write NONE ---
9. Ground elevation at location is approx. 2265 ft. Approx. flat with the  
~~highest or lowest ground elevation at water well.~~
10. Depth of the deepest municipal water well within three miles of location ---- ft. If none exist, write NONE None
11. Operator states that he will set surface pipe at least 25 ft. below all Tertiary or unconsolidated deposits and, taking into consideration differences in ground elevations, that the minimum depth necessary, to the best of his knowledge and belief, to protect all fresh water zones is 100 ft. and operator agrees to set surface pipe at this location to a depth of not less than 200 ft. Alternate 1  Alternate 2 .

REMARKS:

LEBEN DRILLING, INC.

Signature of Operator





**State Corporation Commission of Kansas  
Conservation Division  
500 Insurance Building  
212 North Market  
Wichita 2, Kansas**

**RECEIVED  
NON COMMISSION**

**OCT 11 1958  
10-11-1958  
CONSERVATION DIVISION  
Wichita, Kansas**

**(IF PREFERRED, MAIL IN ENVELOPE)**