

15-195-20896-00-00

STATE OF KANSAS
STATE CORPORATION COMMISSION

Form CP-4

Give All Information Completely
Make Required Affidavit
Mail or Deliver Report to:
Conservation Division
State Corporation Commission
212 No. Market
Wichita, Kansas

WELL PLUGGING RECORD

Trego County. Sec. 11 Twp. 13S Rge. 22W (E) (W)

Location as "NE/CNW&SW¼" or footage from lines C SE SE

Lease Owner Walters Drilling Co. & Mull Drilling Co.

Lease Name Schmeidler Well No. 1

Office Address 400 Insurance Building - Wichita, Kansas 67202

Character of Well (completed as Oil, Gas or Dry Hole) Dry Hole

Date well completed 12-12-68 19

Application for plugging filed 12-12-68 19

Application for plugging approved 12-12-68 19

Plugging commenced 12-12-68 19

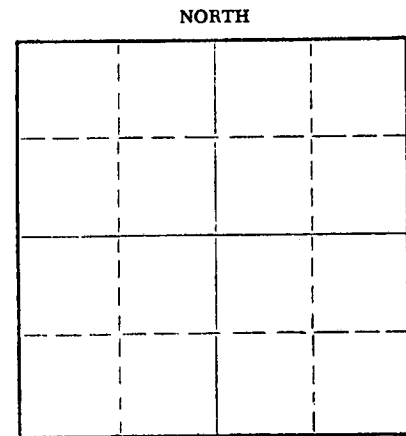
Plugging completed 12-12-68 19

Reason for abandonment of well or producing formation _____

commercial quantities of oil not found

If a producing well is abandoned, date of last production _____ 19

Was permission obtained from the Conservation Division or its agents before plugging was commenced? yes



Locate well correctly on above Section Plat

Name of Conservation Agent who supervised plugging of this well Bill Nichols - Morland, Kansas

Producing formation _____ Depth to top _____ Bottom _____ Total Depth of Well 4125 Feet

Show depth and thickness of all water, oil and gas formations.

OIL, GAS OR WATER RECORDS

CASING RECORD

FORMATION	CONTENT	FROM	TO	SIZE	PUT IN	PULLED OUT
				8 5/8	214'	None

Describe in detail the manner in which the well was plugged, indicating where the mud fluid was placed and the method or methods used in introducing it into the hole. If cement or other plugs were used, state the character of same and depth placed, from _____ feet to _____ feet for each plug set.

Bottom Plug @ 800' w/ 100 cu. ft. cement

2nd Plug @ 240' w/ 25 cu. ft. cement.

Top Plug @ 40' w/ 10 cu. ft. cement.

RECEIVED
STATE CORPORATION COMMISSION
DEC 20 1968
CONSERVATION DIVISION
Wichita, Kansas

(If additional description is necessary, use BACK of this sheet)

Name of Plugging Contractor Walters Drilling Co.

Address 400 Insurance Building - Wichita, Kansas 67202

STATE OF KANSAS, COUNTY OF SEDGWICK, ss.

Robert F. Walters (employee of owner) or (owner/operator) of the above-described

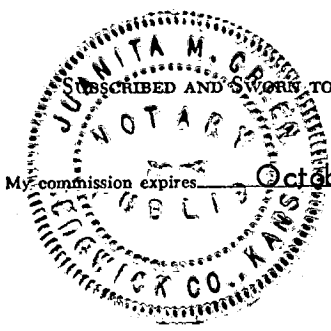
well, being first duly sworn on oath, says: That I have knowledge of the facts, statements, and matters herein contained and the log of the above-described well as filed and that the same are true and correct. So help me God.

(Signature) [Signature]

400 Insurance Building - Wichita, Kansas 67202
(Address)

Subscribed and sworn to before me this 20th day of December, 1968

My commission expires October 4, 1971
Juanita M. Green Notary Public.



DRILLER'S LOG

COMPANY: WALTERS DRILLING CO. & MULL DRILLING CO.
 400 INSURANCE BUILDING
 WICHITA, KANSAS 67202

WELL NAME: SCHMEIDLER #1
 C SE SE SEC. 11-13S-22W
 TREGO COUNTY, KANSAS

CONTRACTOR: WALTERS DRILLING CO.
 400 INSURANCE BUILDING
 WICHITA, KANSAS 67202

ROTARY DRILLING COMMENCED: DECEMBER 3, 1968
 ROTARY DRILLING COMPLETED: DECEMBER 12, 1968

ELEVATION: 2286 KB

CASING RECORD: 8 5/8" @ 214' w/ 150 sks.


LOG

0 - 214	Sand and Shale
214 - 455	Shale
455 - 1189	Shale and Lime Strks.
1189 - 1345	Sand
1345 - 1450	Sand and Shale
1450 - 1700	Shale and Shells
1700 - 1720	Anhydrite
1720 - 1741	Base Anhydrite
1741 - 2605	Shale and Lime
2605 - 3015	Lime and Shale
3015 - 3416	Shale and Lime
3416 - 3488	Shale
3488 - 4000	Lime
4000 - 4044	Lime and Sand
4044 - 4125	Lime
<u>4125</u>	<u>Rotary Total Depth</u>



RECEIVED
 STATE CORPORATION COMMISSION
 DEC 20 1968
 CONSERVATION DIVISION
 Wichita, Kansas

The undersigned, Robert F. Walters, hereby certifies, in behalf of said company that the above log is a true and correct log of the formations encountered in drilling the above well as reflected by the Daily Drilling Reports.

WALTERS DRILLING CO.

BY 
 ROBERT F. WALTERS, Partner

Subscribed and sworn to before me
 this 20th day of December, 1968.

 
 Juanita M. Green - Notary Public
 My Commission Expires: October 4, 1971