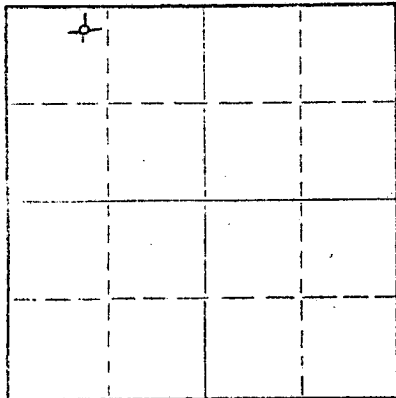


STATE OF KANSAS
STATE CORPORATION COMMISSION

Form CP-4

Give All Information Completely
Make Required Affidavit
Mail or Deliver Report to:
Conservation Division
State Corporation Commission
P. O. Box 17027
Wichita, Kansas 67217
NORTH

WELL PLUGGING RECORD



Locate well correctly on above
Section Plat

Trego County. Sec. 12 Twp. 13S Rge. 22 (E) x (W)
Location as "NE/CNWxSWx" or footage from lines NW NE NE
Lease Owner Mack Oil Company
Lease Name Alvin Well No. 1
Office Address Box 400, Duncan, Oklahoma 73533
Character of Well (completed as Oil, Gas or Dry Hole) Dry Hole
Date well completed 8-25-74 19
Application for plugging filed 8-25-74 19
Application for plugging approved 8-25-74 19
Plugging commenced 8-25-74 19
Plugging completed 8-25-74 19

Reason for abandonment of well or producing formation commercial quantities of oil not found.

If a producing well is abandoned, date of last production 19

Was permission obtained from the Conservation Division or its agents before plugging was commenced? yes

Name of Conservation Agent who supervised plugging of this well Leo F. Massey-Hays, Kansas

Producing formation _____ Depth to top _____ Bottom _____ Total Depth of Well 4080 Feet

Show depth and thickness of all water, oil and gas formations.

OIL, GAS OR WATER RECORDS

CASING RECORD

FORMATION	CONTENT	FROM	TO	SIZE	PUT IN	PULLED OUT
				8-5/8"	5253'	

Describe in detail the manner in which the well was plugged, indicating where the mud fluid was placed and the method or methods used in introducing it into the hole. If cement or other plugs were used, state the character of same and depth placed, from _____ feet to _____ feet for each plug set.

Plugged @ 750' with 70 sacks
240' with 20 sacks
bridge at 40' with 10 sacks

RECEIVED
STATE CORPORATION COMMISSION
SEP 4 1974
CONSERVATION DIVISION
Wichita, Kansas


(If additional description is necessary, use BACK of this sheet)

Name of Plugging Contractor Rains & Williamson Oil Co., Inc.
Address 435 Page Court, 220 W. Douglas, Wichita, Kansas 67202

STATE OF KANSAS COUNTY OF SEDGWICK, ss.

Wilson Rains (employee of owner) or (owner or operator) of the above-described well, being first duly sworn on oath, says: That I have knowledge of the facts, statements, and matters herein contained and the log of the above-described well as filed and that the same are true and correct. So help me God.

(Signature) Wilson Rains
WILSON RAINS
435 Page Ct., Wichita, Kansas 67202
(Address)



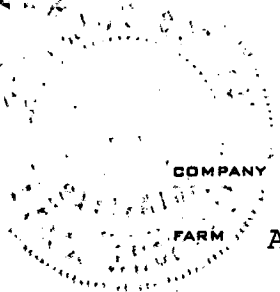
Subscribed and Sworn to before me this 28th day of August 1974

October 14, 1975

Tammy Thompson Notary Public.

15-195-20290-0000

WELL LOG



COMPANY Mack Oil Company

SEC. 12 T. 13S R-22W

FARM Alvin

NO. 1

LOC. NW NE NE

RIG. NO. 7


TOTAL DEPTH 4080'

COUNTY Trego KANSAS

COMM. 8-17-74

COMP. 8-25-74

CONTRACTOR Rains & Williamson Oil Co., Inc.



CASING

20	10
15	8-5/8" @ 253' w/180 sx. common,
12	6 2% gel, 3% cc.
13	5

ELEVATION 2268' KB

PRODUCTION D & A

FIGURES INDICATE BOTTOM OF FORMATIONS


Surface Clay and Sand	40
Shale and Sand	200
Shale	895
Shale and Sand	1420
Shale	1693
Anhydrite	1735
Shale	2395
Shale and Lime	3440
Lime	4080
<u>Rotary Total Depth</u>	<u>4080</u>

RECEIVED
STATE CORPORATION COMMISSION
SEP 4 1974
CONSERVATION DIVISION
Wichita, Kansas

State of KANSAS }
County of SEDGWICK } ss:

I, Wilson Rains, President of the Rains & Williamson Oil Co., Inc

upon oath state that the above and foregoing is a true and correct copy of the log of the Alvin #1 well.



Wilson Rains
WILSON RAINS
19 74
Tammy Thompson
NOTARY PUBLIC
Tammy Thompson

Subscribed and sworn to before me this 28th day of August
My Commission Expires: October 14, 1975