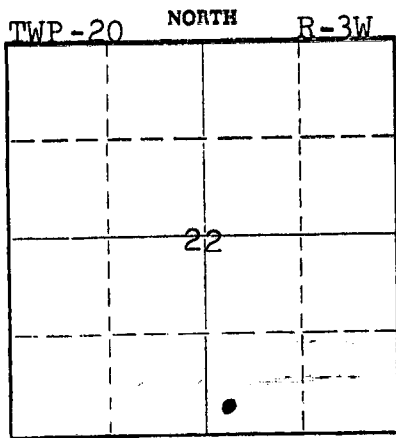


STATE OF KANSAS  
STATE CORPORATION COMMISSION

Give All Information Completely  
Make Required Affidavit  
Mail or Deliver Report to:  
Conservation Division  
State Corporation Commission  
811 No. Broadway  
Wichita, Kansas

WELL PLUGGING RECORD



Locate well correctly on above  
Section Plat

McPherson County, Sec. 22 Twp. 20 Rge. 3 (E) 3 (W)  
Location as "NE/CNW/SW" or footage from lines C SW SW SE  
Lease Owner Donald T. Ingling et al  
Lease Name Schrag Well No. 3  
Office Address 615 First Nat'l Bldg., Wichita, Kansas 67202  
Character of Well (completed as Oil, Gas or Dry Hole) Oil  
Date well completed June 20 19 59  
Application for plugging filed December 5 19 64  
Application for plugging approved December 5 19 64  
Plugging commenced December 5 19 64  
Plugging completed December 8 19 64  
Reason for abandonment of well or producing formation production declined  
below economic limit

If a producing well is abandoned, date of last production December 31, 19 62  
Was permission obtained from the Conservation Division or its agents before plugging was commenced? Yes

Name of Conservation Agent who supervised plugging of this well Gilbert Toman  
Producing formation \_\_\_\_\_ Depth to top \_\_\_\_\_ Bottom \_\_\_\_\_ Total Depth of Well 3081 Feet  
Show depth and thickness of all water, oil and gas formations.

OIL, GAS OR WATER RECORDS

CASING RECORD

FORMATION	CONTENT	FROM	TO	SIZE	PUT IN	PULLED OUT
				8 5/8"	200'	none
				4 1/2"	3074'	2788'

Describe in detail the manner in which the well was plugged, indicating where the mud fluid was placed and the method or methods used in introducing it into the hole. If cement or other plugs were used, state the character of same and depth placed, from \_\_\_\_\_ feet to \_\_\_\_\_ feet for each plug set.

Filled back in the 4 1/2" with rock and dumped 3 sacks of cement.  
Shot pipe off at 2788'. Pulled pipe and mudded to 190'. Set  
rock bridge and dumped 20 sacks of cement. Mudded to 40'.  
Set rock bridge and dumped 10 sacks of cement

RECEIVED  
STATE CORPORATION COMMISSION

JAN 25 1965  
01-25-65  
CONSERVATION DIVISION  
Wichita, Kansas

(If additional description is necessary, use BACK of this sheet)

Name of Plugging Contractor Bert Self  
Address Hutchinson, Kansas

STATE OF KANSAS, COUNTY OF SEDGWICK, ss.  
D. T. Ingling (employee of owner) or (owner or operator) of the above-described well, being first duly sworn on oath, says: That I have knowledge of the facts, statements, and matters herein contained and the log of the above-described well as filed and that the same are true and correct. So help me God.

(Signature) D. T. Ingling  
615 First National Bldg., Wichita  
(Address)

SUBSCRIBED AND SWORN TO before me this 14th day of December, 19 64




Feb. 27, 1968 McEblack Notary Public.

STATE OF KANSAS  
STATE CORPORATION COMMISSION

Give All Information Completely  
Make Required Affidavit  
Mail or Deliver Report to:  
Conservation Division  
State Corporation Commission  
211 No. Broadway  
Wichita, Kansas

WELL PLUGGING RECORD

Mc Pherson County, Sec. 22 Twp. 20 Rge. (E) 3 (W) 3  
Location as "NE/CNW/SW" or footage from lines c SW SW SE  
Lease Owner Donald T. Ingling *Set al*  
Lease Name *Schuy* Well No. 3  
Office Address 615 First Natl Bldg., Wichita, Kansas 67202  
Character of Well (completed as Oil, Gas or Dry Hole) Oil  
Date well completed June 20 1959  
Application for plugging filed December 5 1964  
Application for plugging approved December 5 1964  
Plugging commenced Dec 5 1964  
Plugging completed Dec 8 1964  
Reason for abandonment of well or producing formation Production declined below economic limit



Locate well correctly on above Section Plat

If a producing well is abandoned, date of last production December 31 1962  
Was permission obtained from the Conservation Division or its agents before plugging was commenced? *Yes*

Name of Conservation Agent who supervised plugging of this well *Gilbert Toman*  
Producing formation \_\_\_\_\_ Depth to top \_\_\_\_\_ Bottom \_\_\_\_\_ Total Depth of Well 3081 Feet  
Show depth and thickness of all water, oil and gas formations.

OIL, GAS OR WATER RECORDS

CASING RECORD

FORMATION	CONTENT	FROM	TO	SIZE	PUT IN	PULLED OUT
				8 5/8"	200'	none
				4 1/2"	3074	2788

Describe in detail the manner in which the well was plugged, indicating where the mud fluid was placed and the method or methods used in introducing it into the hole. If cement or other plugs were used, state the character of same and depth placed, from \_\_\_\_\_ feet to \_\_\_\_\_ feet for each plug set.


*Filled back in the 4 1/2" with rock and dumped 3 sacks of cement. Shot pipe off at 2788'. Pulled pipe and mudded to 190'. Set rock bridge and dumped 20 sacks of cement. Mudded to 40'. Set rock bridge and dumped 10 sacks of cement.*

(If additional description is necessary, use BACK of this sheet)  
Name of Plugging Contractor *Bert Self*  
Address *Hutchinson, Kans.*

STATE OF Kans. COUNTY OF Reno, ss. Employee (employee of owner) or (owner or operator) of the above-described well, being first duly sworn on oath, says: That I have knowledge of the facts, statements, and matters herein contained and the log of the above-described well as filed and that the same are true and correct. So help me God.

(Signature) *Bert Self*  
R. R. #4, Hutchinson, Kans. (Address)

SUBSCRIBED AND SWORN to before me this 14th day of Dec, 19 64  
My commission expires October 15, 1965  
*Wardley Self* Notary Public.



*1/22/68 Orig. Signed by D.T. Ingling to State  
3/15/65 copy Herman*

WELL LOG - SCHRAG NO. 3

Donald T. Ingling, et al, Lease Owner

Section 22-20-31

Donald T. Ingling, Contractor

Location: C SW SW SE

Commenced: 5-28-59

County: McPherson

Completed: 6-6-59

Production:

Total Depth: 3080' (rotary)

Elevation: 1478 RB

Casing: 8 5/8" 200' (90 sacks cement)  
4 1/2" 3074' (40 sacks cement)


Figures below indicate bottom formation

30	surface clay	3055	shale
90	shale and sand	3069	Conglomerate
200	shale and shells	3073	weathered Mississippi
415	shale and shells	3080	Mississippi
480	lime	3080	Total Depth
680	lime		
880	lime		
1035	lime		
1235	shale		
1535	shale and shells		
1700	shale and shells		
1755	lime and shale streaks		
1915	lime		
2040	lime		
2135	lime		
2155	lime		
2195	shale		
2280	sandy shale		
2340	shale and sand		
2351	lime		
2406	shale		
2435	lime		
2550	lime		
2620	lime		
2675	lime		
2725	lime		
2760	lime		
2781	shale		
2885	shale		
2960	shale		

JAN 1960

I certify this is a true and correct copy of the above mentioned well.

Donald T. Ingling



Subscribed and sworn to before me, a Notary Public, in said county and state.

M.E. Beach  
Notary Public

My commission expires: Feb. 27, 1960